



ZOO INTERCHANGE PROJECT

Spring - Summer 2018

GET AROUND GUIDE

TAKE A LOOK INSIDE FOR CLOSURE INFORMATION, ALTERNATE ROUTES, TRANSPORTATION OPTIONS, HOW TO STAY CONNECTED TO THE **ZOO INTERCHANGE PROJECT** AND MUCH MORE!

BY THE NUMBERS

350,000

VEHICLES DAILY
PRE-CONSTRUCTION

15

MILES of
FIBER OPTIC CABLE & CONDUIT

20+

freight trains per day
ON RAILROAD BRIDGES/TUNNELS

100+

RETAINING WALLS
(That's 11 miles!)

410,000

VEHICLES DAILY
PROJECTED IN 2035

16

DYNAMIC MESSAGE SIGNS
on local roadways

700+

LED luminaires

9

MILES OF FREEWAY
RECONSTRUCTED THROUGHOUT THE INTERCHANGE

100+

UPDATED
TRAFFIC SIGNALS

4.6

MILLION estimated
MAN HOURS OF WORK
(That's 2,211 years of work!)

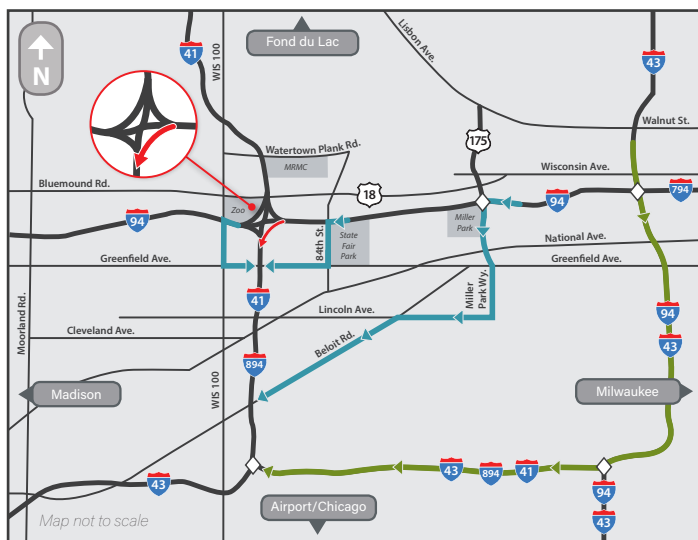
6

service interchanges

65+

BRIDGE STRUCTURES
(That's 1.26 million square feet!)

SYSTEM RAMP CLOSURE ALTERNATE ROUTES



WESTBOUND TO SOUTHBOUND

CLOSED THROUGH EARLY SUMMER 2018

LOCAL ALTERNATE ROUTES

- I-94 West to 84th Street south to Greenfield Avenue west to I-41/894 South
- I-94 West to Miller Park Way south to Lincoln Avenue west to Beloit Road south/west to I-41/894 South
- I-94 West to WIS 100 south to Greenfield Avenue east to I-41/894 South

REGIONAL ALTERNATE ROUTE

- I-43/94 South to I-41/43/894 West

GENERAL PROJECT INFORMATION



511 provides free real-time travel conditions. Create personalized traffic profiles to receive travel time and alert information. 511: Traveler information at your fingertips! 511wi.gov



Visit zooic.org to read project updates, information on upcoming closures in your area, detour routes, view final project renderings and so much more!

HOW DO I GET AROUND THE PROJECT?



RIDESHARE



FEELIN' BETTER ALREADY!

RIDESHARE brings commuters together and is a free service provided by the State of Wisconsin.

rideshare.wisconsin.gov

PARK & RIDE



Take advantage of multiple Park & Ride lots throughout the Zoo Interchange to meet your carpool, vanpool or bike buddies. For additional Park & Ride lots, visit:

wisconsin.gov/pages/travel/road/parkride/default.aspx



Map does not depict closures.

Map not to scale

TRANSIT SERVICES

The following transit services are available as an alternative:



Coach USA provides transport options to the public throughout the cities of Milwaukee, Waukesha, Kenosha and Racine.

coachusa.com



The Milwaukee County Transit System connects 40 million riders a year with jobs, schools, shopping, healthcare and recreation in Milwaukee County.

ridemcts.com



The Washington County Commuter Express provides express motor coach weekday service with free Wi-Fi, between Washington and Milwaukee County.

ridewcce.com



Waukesha Metro Transit operates service throughout the Waukesha area and also administers Waukesha County Transit.

waukeshametro.org

BIKE MILWAUKEE



Bicycling is a great option for short distance trips! With 50 miles of bike lanes and 66 miles of signed bike routes throughout Milwaukee, it makes bicycling a no-brainer for your next commute.

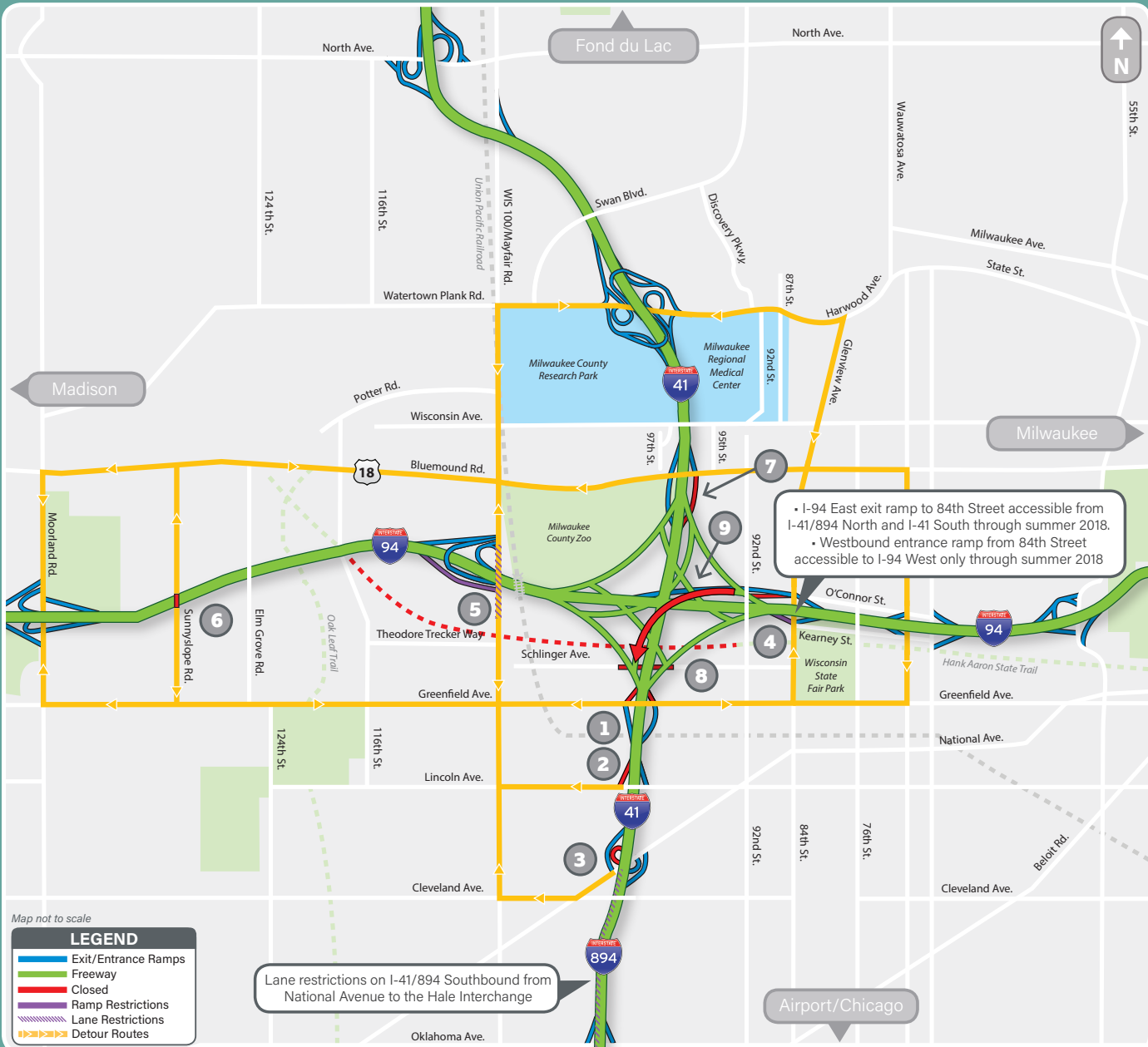
city.milwaukee.gov/MilwaukeebyBike



Bubl Bikes is Milwaukee's bike share program! With Bubl Bikes, you're able to take a bike from one Bubl Station, enjoy a quick ride to wherever, and return the bike to any Bubl Station that's nearby.

bublrbikes.com

SPRING 2018



1 GREENFIELD AVENUE INTERCHANGE

- I-41/894 South exit ramp to Greenfield Avenue closed through late summer 2018
- Greenfield Avenue entrance ramp to I-41/894 North closed through late summer 2018
- (ALTERNATE ROUTES: National Ave. exit ramp, Lincoln Ave. entrance ramp)

2 LINCOLN AVENUE INTERCHANGE

- I-43/894 South exit ramp closed through late summer 2018
- (ALTERNATE ROUTE: National Ave. ramp)

3 NATIONAL AVENUE INTERCHANGE

- National Avenue entrance ramp to I-41/894 South closed through mid-summer 2018
- (ALTERNATE ROUTE: Greenfield Ave. ramp)

4 84TH STREET INTERCHANGE

- Westbound entrance ramp from 84th Street accessible to I-94 West only through early summer 2018
- I-94 East exit ramp to 84th Street accessible from I-41/894 North and I-41 South only through summer 2018
- (ALTERNATE ROUTES: 70th St. ramps)

5 WIS 100 INTERCHANGE

- I-94 East exit ramp to WIS 100 south closed through late summer 2018
- Lane restrictions on WIS 100 from I-94 to Theodore Trecker Way
- (ALTERNATE ROUTES: Moorland Rd. or National Ave. ramps)

6 SUNNYSLOPE ROAD OVER I-94

- Sunnyslope Road, over I-94, closed through late summer 2018
- (ALTERNATE ROUTES: Moorland Rd. or WIS 100)

7 BLUEMOUND ROAD INTERCHANGE

- I-41/894 North exit ramp to Bluemound Road to open summer 2018

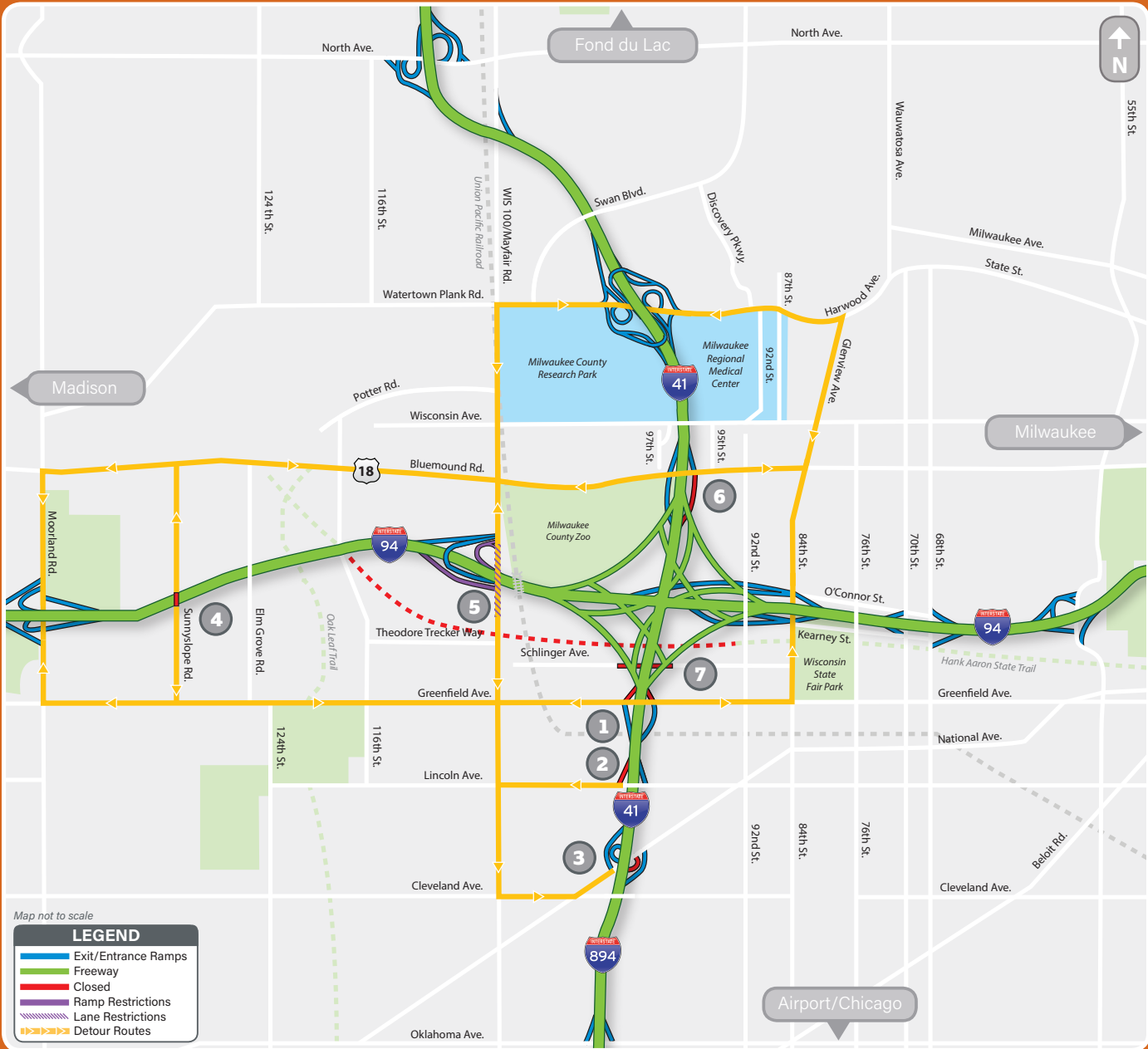
8 SCHLINGER AVENUE/HANK AARON STATE TRAIL

- Schlinger Avenue, under I-41/894, closed through late summer 2018
- Hank Aaron State Trail, between 94th Place and Underwood Creek Parkway, closed long-term
- (ALTERNATE ROUTE: Greenfield Ave.)

9 FREEWAY SYSTEM RAMPS

- Zoo Interchange System Ramp from I-94 West to I-41/894 South closed through early summer 2018
- (ALTERNATE ROUTES: See reverse side for local and regional alternate routes)

SUMMER 2018



- 1 GREENFIELD AVENUE INTERCHANGE**
- I-41/894 South exit ramp to Greenfield Avenue closed through late summer 2018
 - Greenfield Avenue entrance ramp to I-41/894 North closed through late summer 2018
 - (ALTERNATE ROUTES: National Ave. exit ramp, Lincoln Ave. entrance ramp)

- 2 LINCOLN AVENUE INTERCHANGE**
- I-43/894 South exit ramp closed through late summer 2018
 - (ALTERNATE ROUTE: National Ave. ramp)

- 3 NATIONAL AVENUE INTERCHANGE**
- National Avenue entrance ramp to I-41/894 North closed short-term summer 2018
 - (ALTERNATE ROUTE: Lincoln Ave. ramp)

- 4 SUNNYSLOPE ROAD OVER I-94**
- Sunnyslope Road, over I-94, closed through late summer 2018
 - (ALTERNATE ROUTES: Moorland Rd. or WIS 100)

- 5 WIS 100 INTERCHANGE**
- I-94 East exit ramp to WIS 100 south closed through late summer 2018
 - I-94 West exit ramp to WIS 100 south closed through late summer 2018
 - Lane restrictions on WIS 100 from I-94 to Theodore Trecker Way
 - (ALTERNATE ROUTES: Moorland Rd. or National Ave. ramps)

- 6 BLUEMOUND ROAD INTERCHANGE**
- I-41/894 North exit ramp to Bluemound Road to open summer 2018

- 7 SCHLINGER AVENUE/HANK AARON STATE TRAIL**
- Schlinger Avenue, under I-41/894, closed through late summer 2018
 - Hank Aaron State Trail, between 94th Place and Underwood Creek Parkway, closed long-term
 - (ALTERNATE ROUTE: Greenfield Ave.)



STAY CONNECTED



/wizoointerchange



@WIZooIC



zooic.org



zooicteam@gmail.com



U. S. Department of Transportation
Federal Highway Administration

AS YOU DRIVE THE ZOO INTERCHANGE, THERE ARE MANY NEW FEATURES. WATCH YOUR SPEED AND PAY ATTENTION TO SIGNAGE AS MANY DECISION POINTS AFFECTING LANE CHANGES AND EXITS HAVE BEEN ALTERED. PLEASE NOTE THAT YOUR GPS MAY NOT BE UP TO DATE WITH THE NEW INTERCHANGE DESIGN, SO WATCH DIRECTIONAL SIGNAGE CLOSELY.