



















WIS 76/CTH JJ INTERSECTION EXHIBIT
12/05/2017

LEGEND

-  EXISTING RIGHT-OF-WAY
-  EXISTING PROPERTY LINE
-  SLOPE INTERCEPTS
-  PROPOSED ROADWAY
-  PROPOSED CURB AND GUTTER
-  PROPOSED SIDEWALK
-  PROPOSED ISLAND
-  PROPOSED GRASS TERRACE
-  PROPOSED DRIVEWAY
-  NEW RIGHT-OF-WAY REQUIRED
-  TEMPORARY LIMITED EASEMENT (TLE)
-  DRIVEWAY ACCESS REMOVED
-  DRIVEWAY ACCESS RELOCATED
-  DRIVEWAY ACCESS RESTRICTED
-  STREET LIGHT POLE
-  STREET LIGHTING CONTROL CABINET
-  STORM SEWER INLET/MANHOLE
-  STORM SEWER OUTLET

