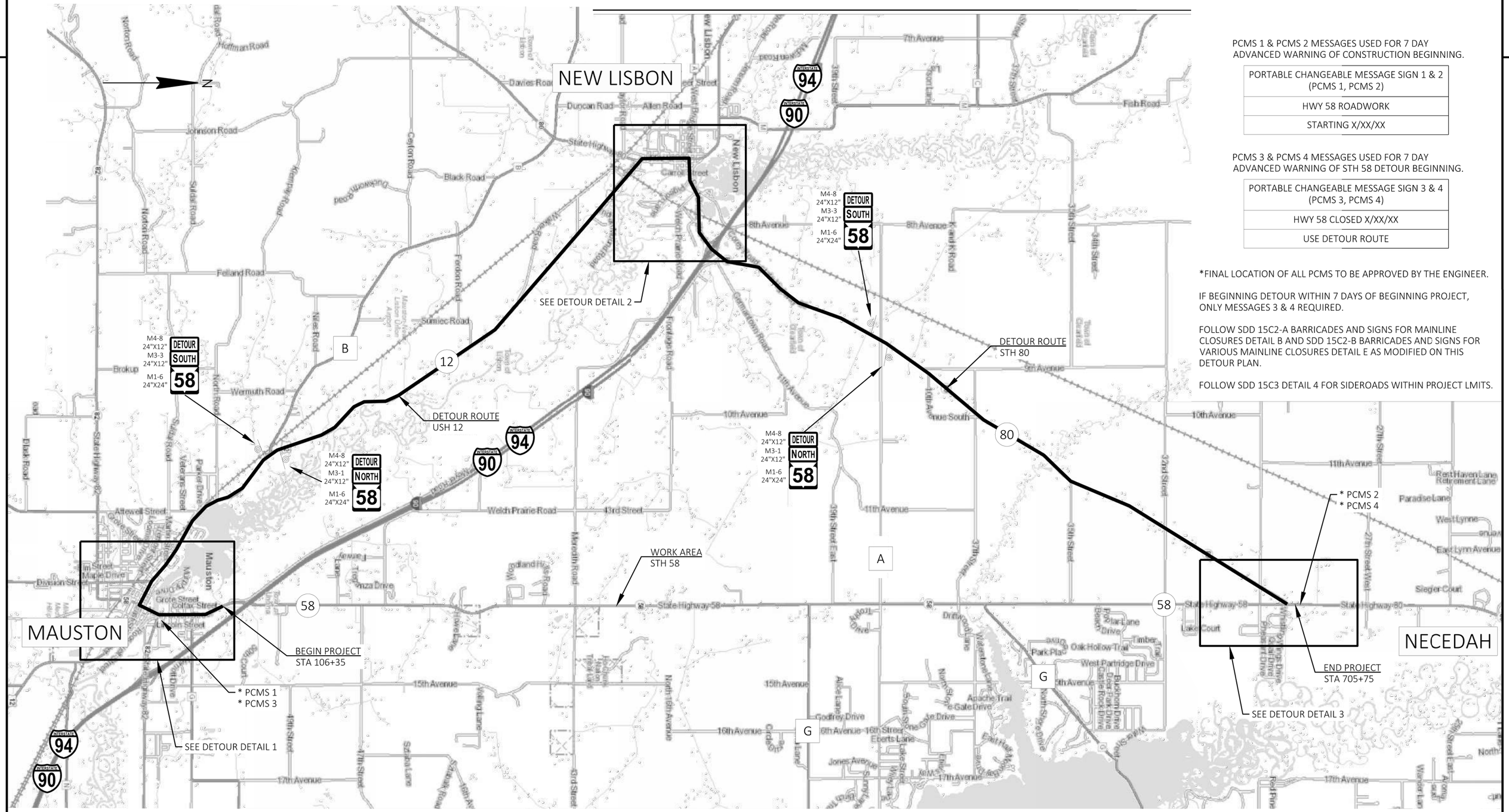


PCMS 1 & PCMS 2 MESSAGES USED FOR 7 DAY ADVANCED WARNING OF CONSTRUCTION BEGINNING.

| |
|---|
| PORTABLE CHANGEABLE MESSAGE SIGN 1 & 2 (PCMS 1, PCMS 2) |
| HWY 58 ROADWORK |
| STARTING X/XX/XX |

PCMS 3 & PCMS 4 MESSAGES USED FOR 7 DAY ADVANCED WARNING OF STH 58 DETOUR BEGINNING.

| |
|---|
| PORTABLE CHANGEABLE MESSAGE SIGN 3 & 4 (PCMS 3, PCMS 4) |
| HWY 58 CLOSED X/XX/XX |
| USE DETOUR ROUTE |

*FINAL LOCATION OF ALL PCMS TO BE APPROVED BY THE ENGINEER.

IF BEGINNING DETOUR WITHIN 7 DAYS OF BEGINNING PROJECT, ONLY MESSAGES 3 & 4 REQUIRED.

FOLLOW SDD 15C2-A BARRICADES AND SIGNS FOR MAINLINE CLOSURES DETAIL B AND SDD 15C2-B BARRICADES AND SIGNS FOR VARIOUS MAINLINE CLOSURES DETAIL E AS MODIFIED ON THIS DETOUR PLAN.

FOLLOW SDD 15C3 DETAIL 4 FOR SIDEROADS WITHIN PROJECT LMITS.

| PROJECT NO: 6639-05-60 | HWY: STH 58 | COUNTY: JUNEAU | DETOUR PLAN | SHEET 10 | E |
|---|---|---|---|---|---|

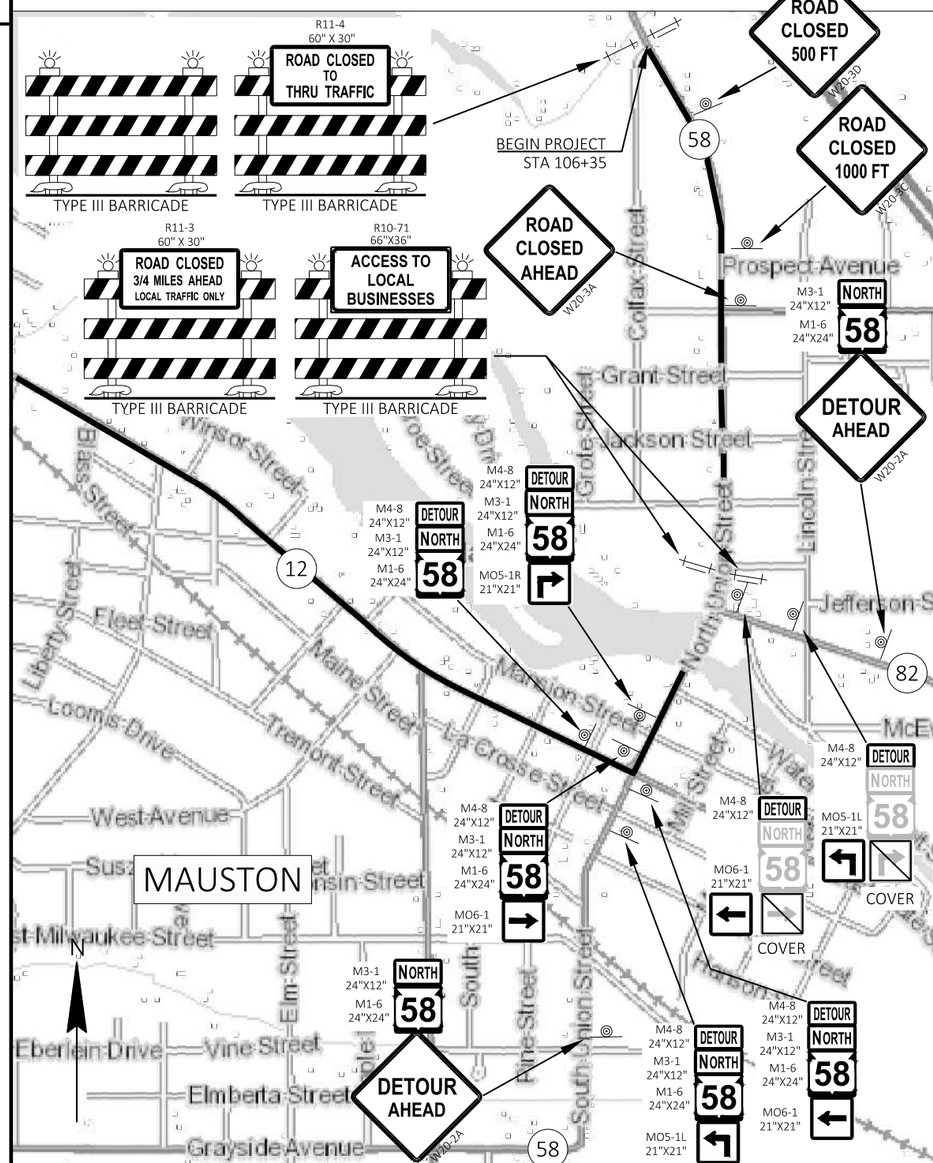


DETOUR DETAIL 1

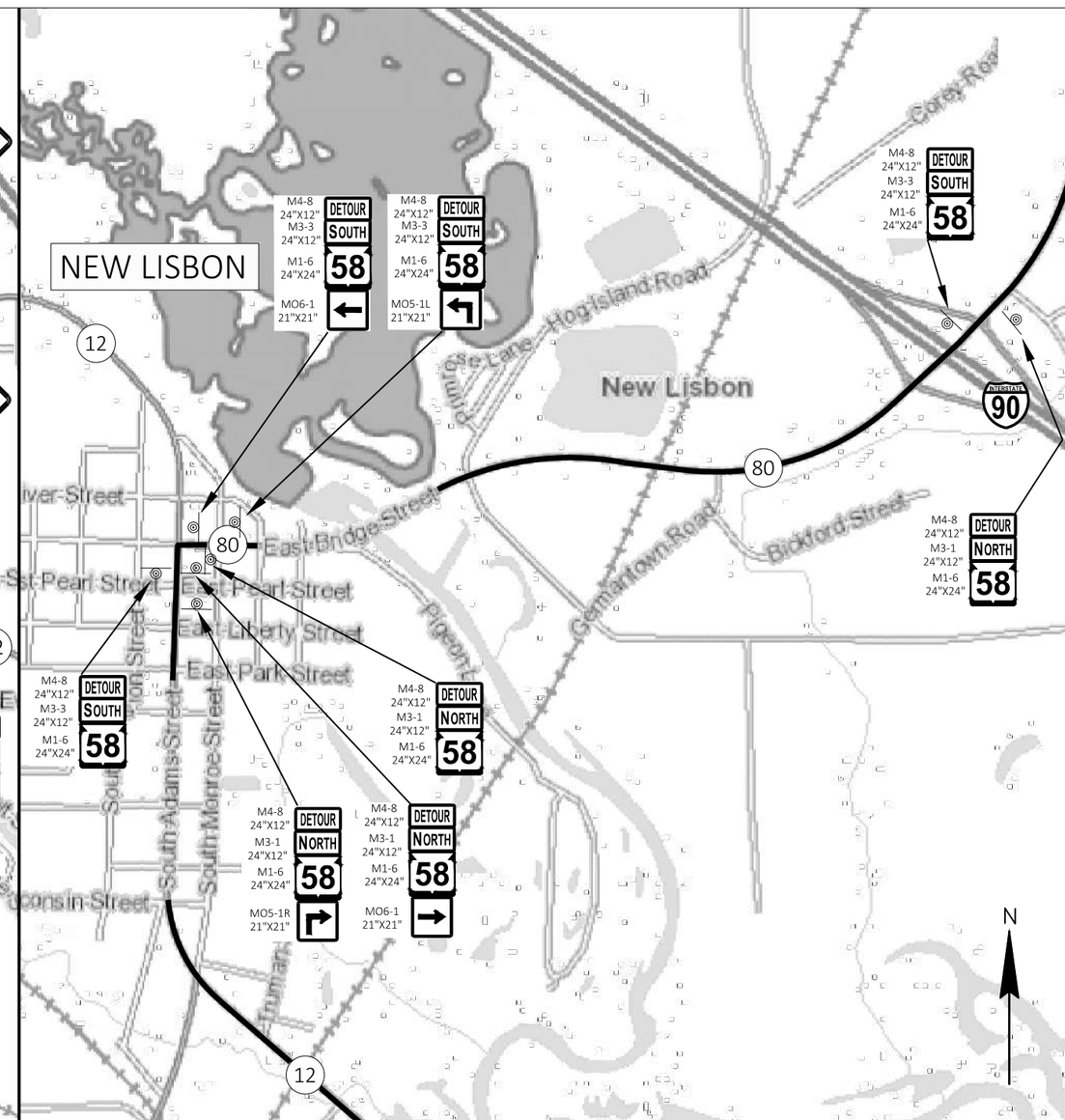


DETOUR DETAIL 2

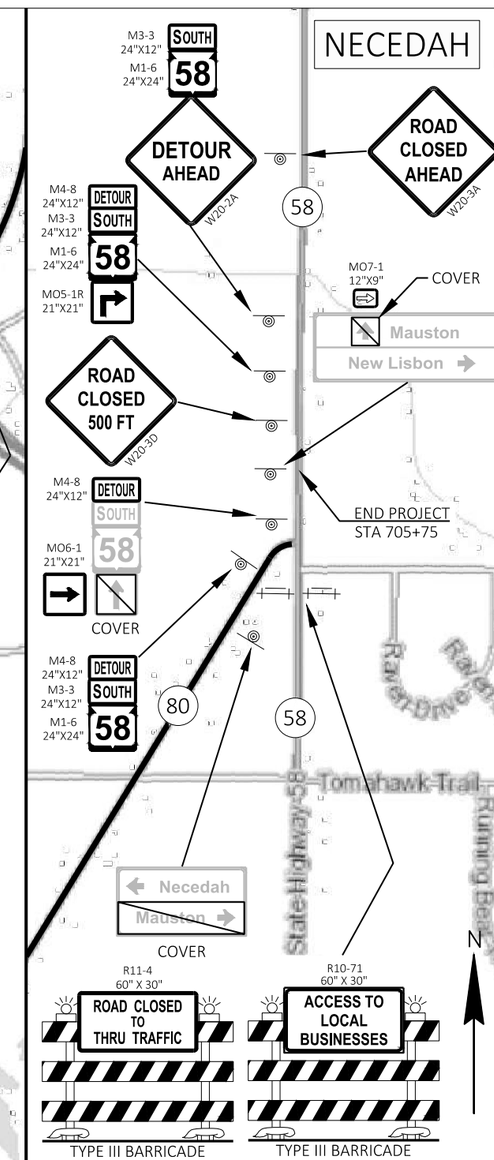


DETOUR DETAIL 3

| PROJECT NO: 6639-05-60 | HWY: STH 58 | COUNTY: JUNEAU | DETOUR PLAN | SHEET 11 | E |
|---|---|---|---|---|---|