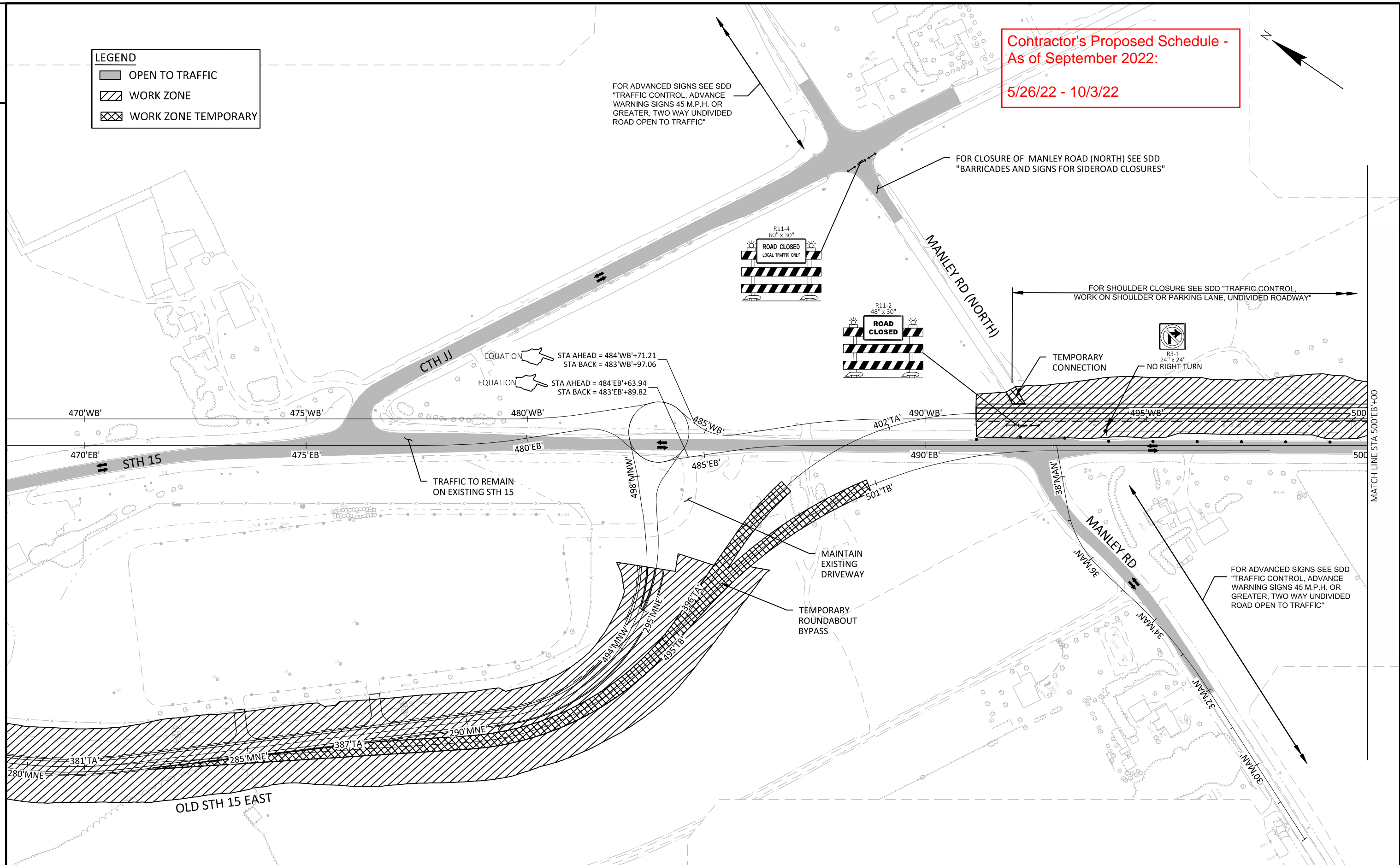


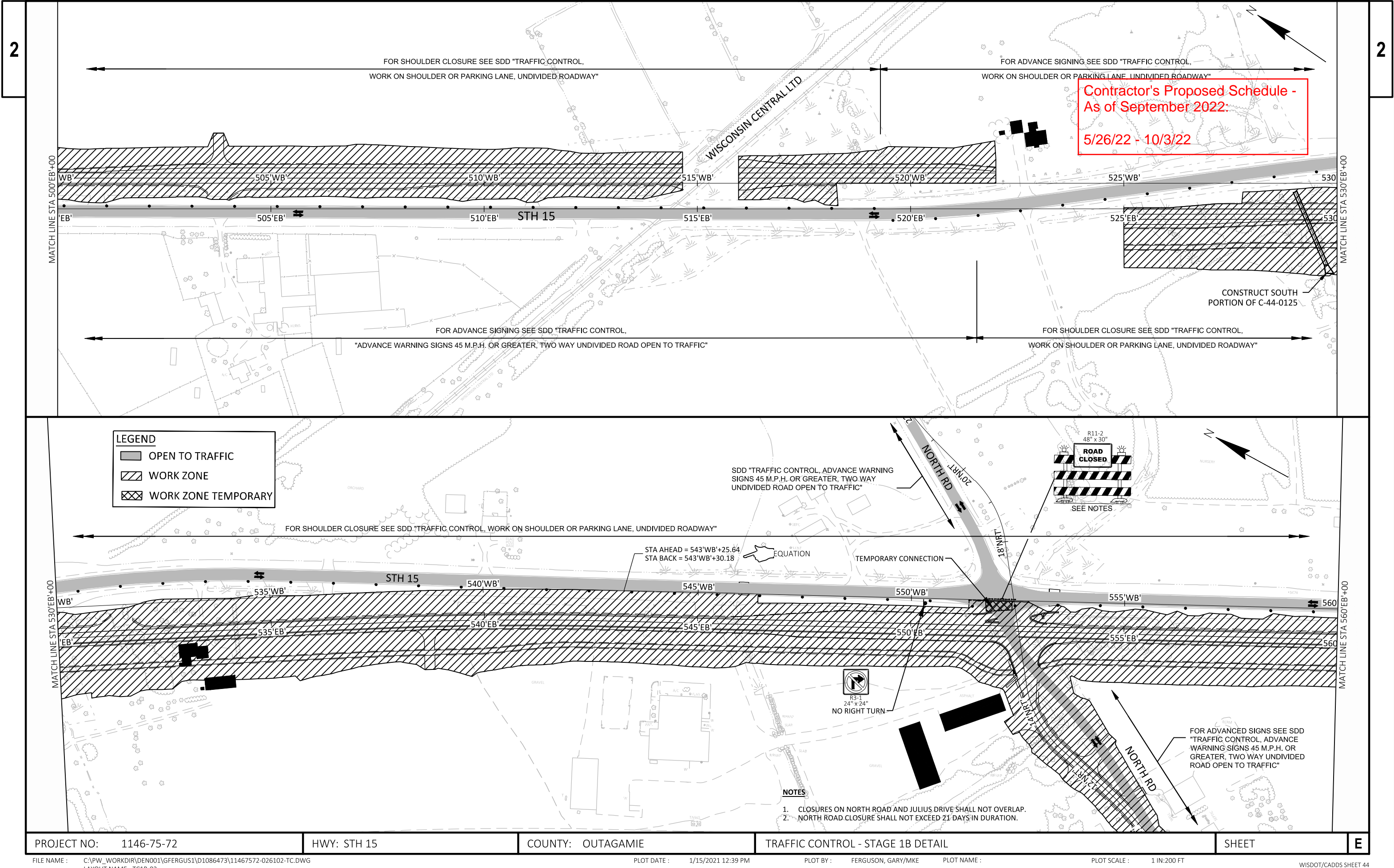
PROJECT NO: 1146-75-72	HWY: STH 15	COUNTY: OUTAGAMIE	TRAFFIC CONTROL - STAGE 1B DETAIL	SHEET	E
------------------------	-------------	-------------------	-----------------------------------	-------	---

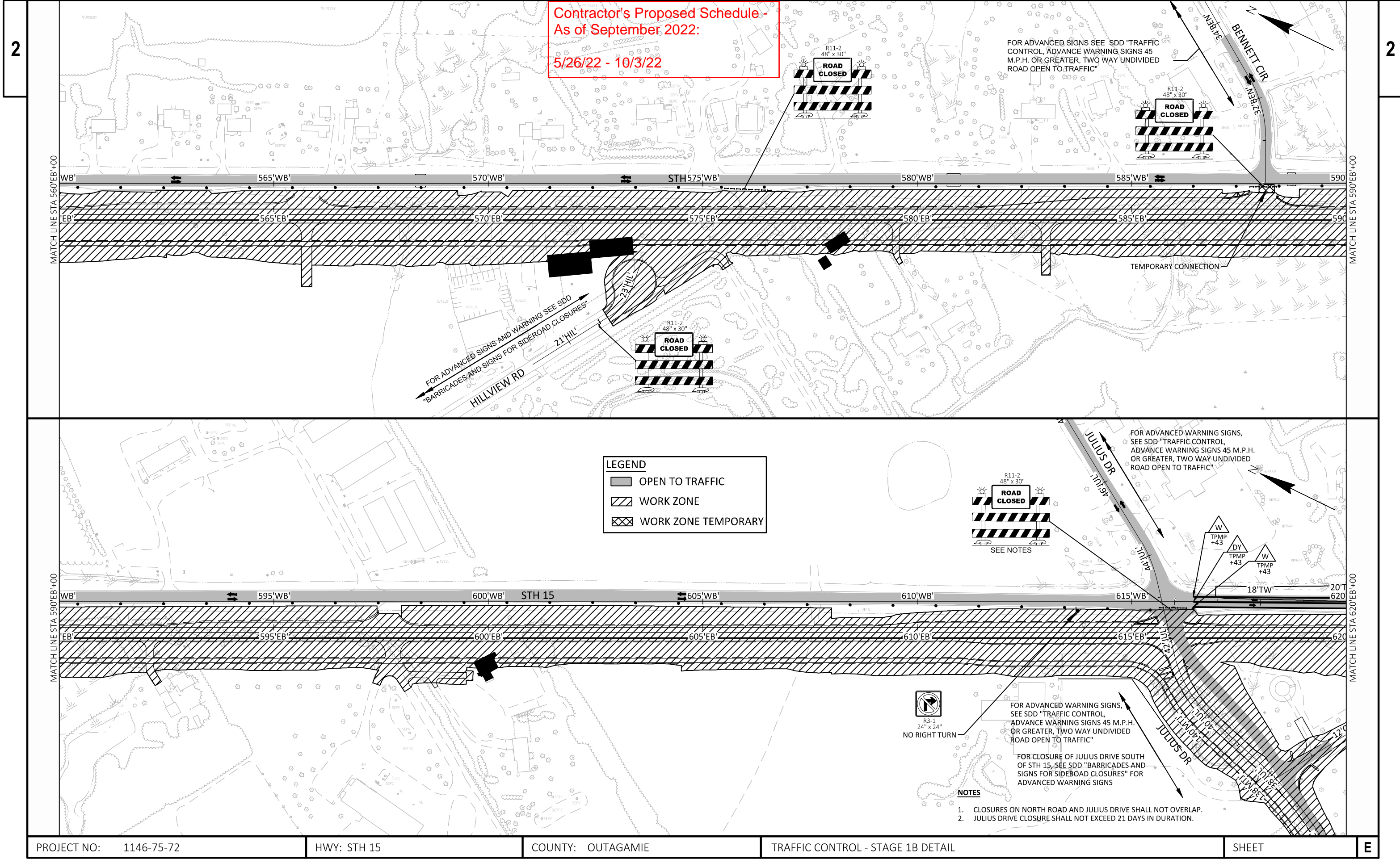
LEGEND

- OPEN TO TRAFFIC
- WORK ZONE
- WORK ZONE TEMPORARY

Contractor's Proposed Schedule -
As of September 2022:
5/26/22 - 10/3/22







PROJECT NO: 1146-75-72

HWY: STH 15

COUNTY: OUTAGAMIE

TRAFFIC CONTROL - STAGE 1B DETAIL

SHEET

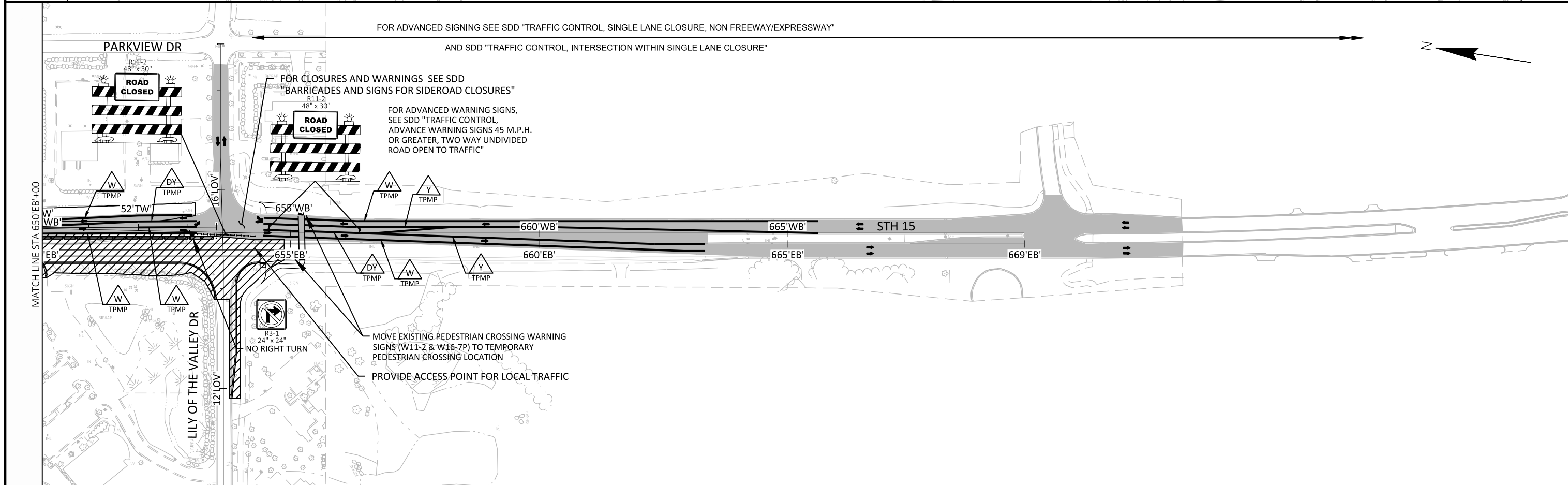
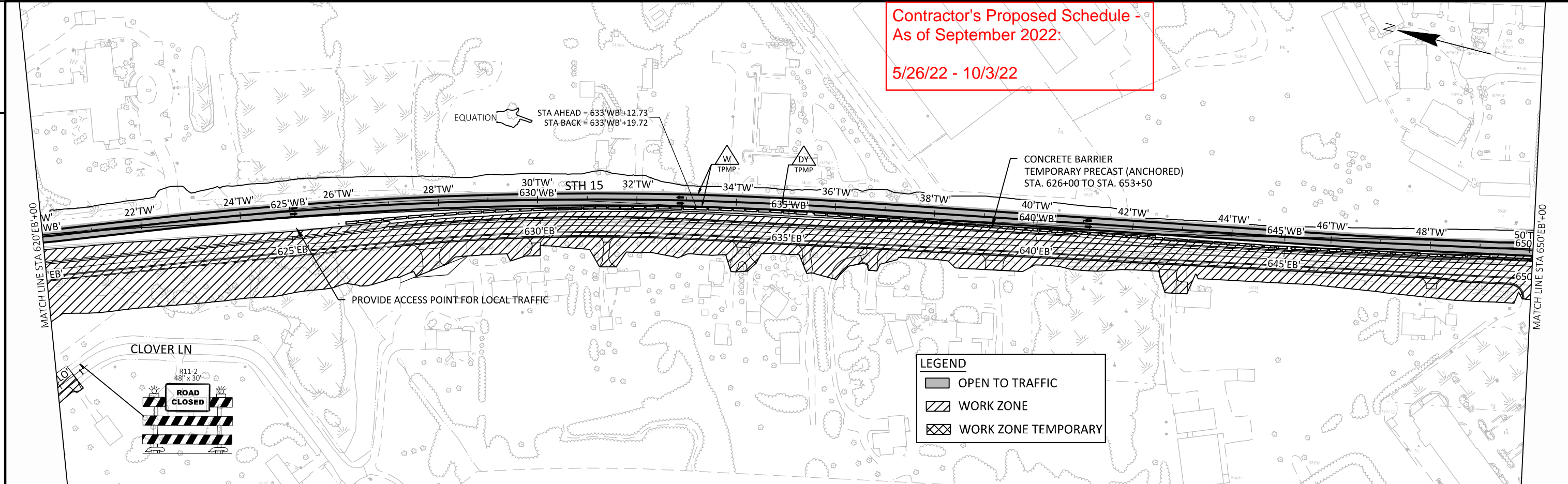
E

2

2

**Contractor's Proposed Schedule -
As of September 2022:**

5/26/22 - 10/3/22



STAGE 1C**MAINTENANCE OF TRAFFIC:**

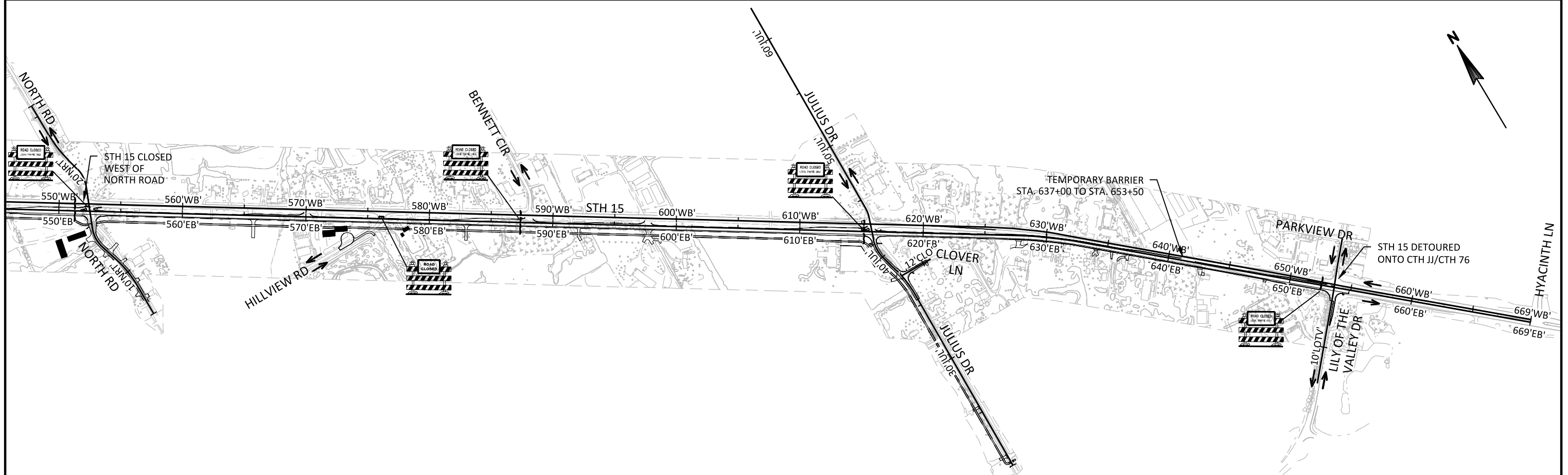
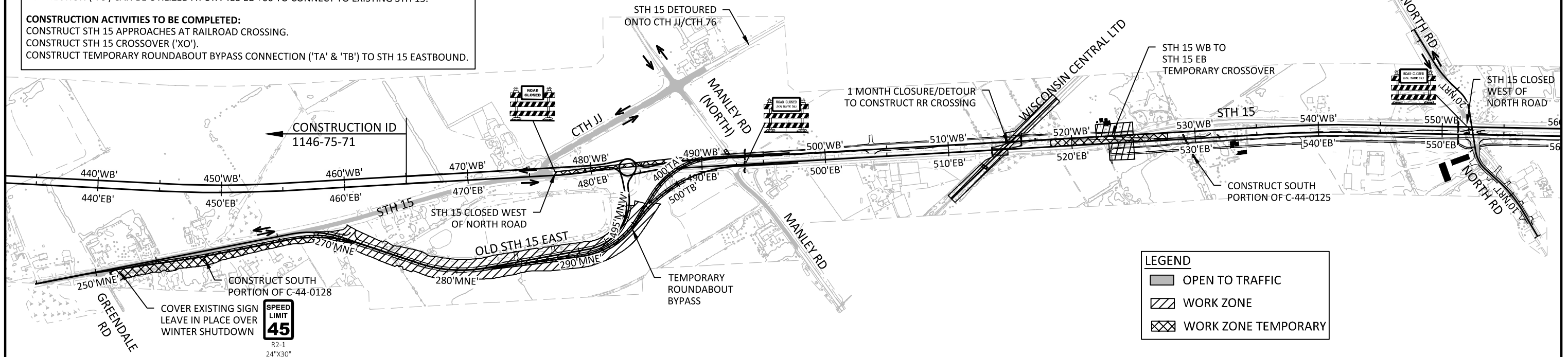
STH 15 CLOSED FROM CTH JJ TO NORTH ROAD. DETOUR WILL BE IN PLACE.
PRIOR TO WINTER SHUTDOWN, TRAFFIC WILL BE SHIFTED TO NEWLY CONSTRUCTED
STH 15 LANES, 1 LANE IN EACH DIRECTION, AND UTILIZE THE TEMPORARY
CONNECTION ('XO') AT STA 525'EB'+00. IN ADDITION, AN INTERIM TEMPORARY
CONNECTION ('TC') CAN BE UTILIZED AT STA 485'EB'+00 TO CONNECT TO EXISTING STH 15.

CONSTRUCTION ACTIVITIES TO BE COMPLETED:

CONSTRUCT STH 15 APPROACHES AT RAILROAD CROSSING.
CONSTRUCT STH 15 CROSSOVER ('XO').
CONSTRUCT TEMPORARY ROUNDABOUT BYPASS CONNECTION ('TA' & 'TB') TO STH 15 EASTBOUND.

Contractor's Proposed Schedule -
As of September 2022:

10/3/22 - 11/17/22



PROJECT NO: 1146-75-72

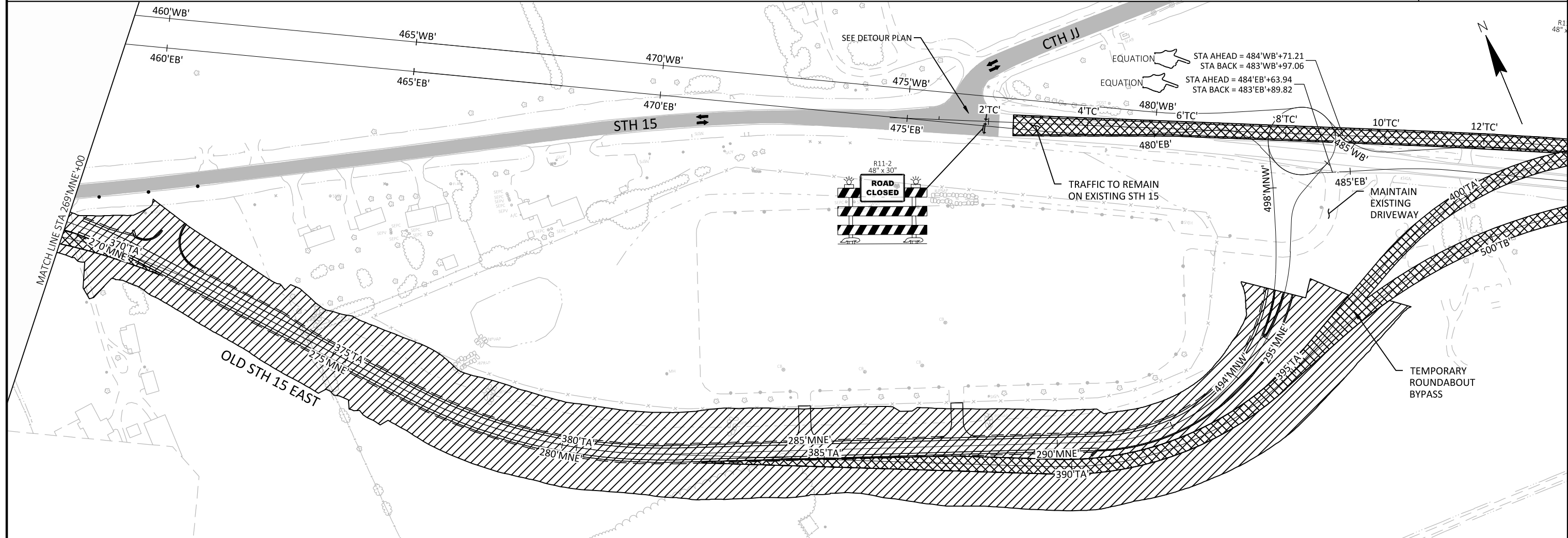
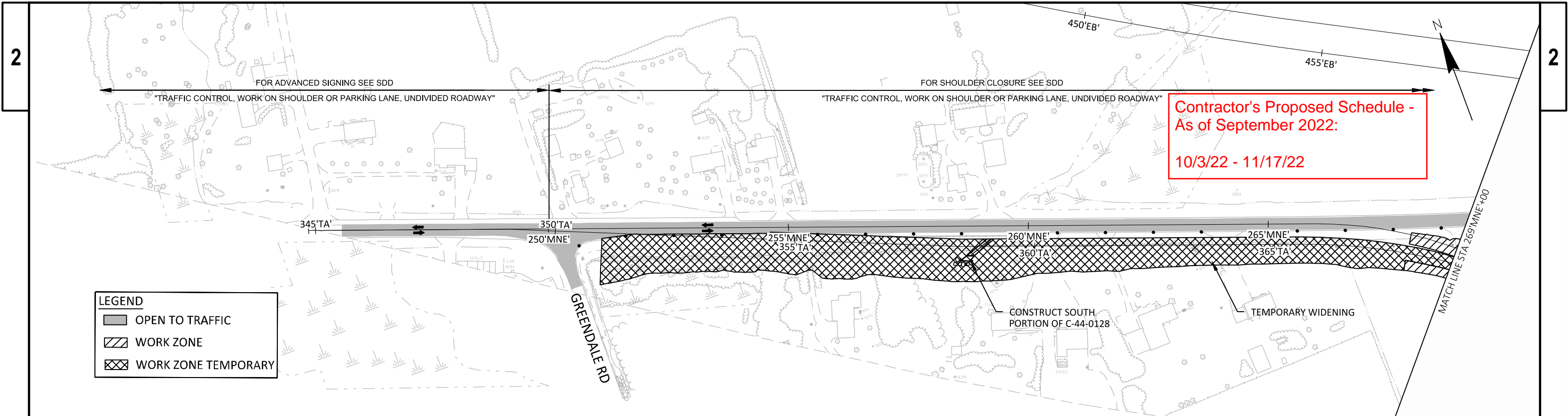
HWY: STH 15

COUNTY: OUTAGAMIE

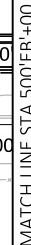
TRAFFIC CONTROL - STAGE 1C OVERVIEW

SHEET

E

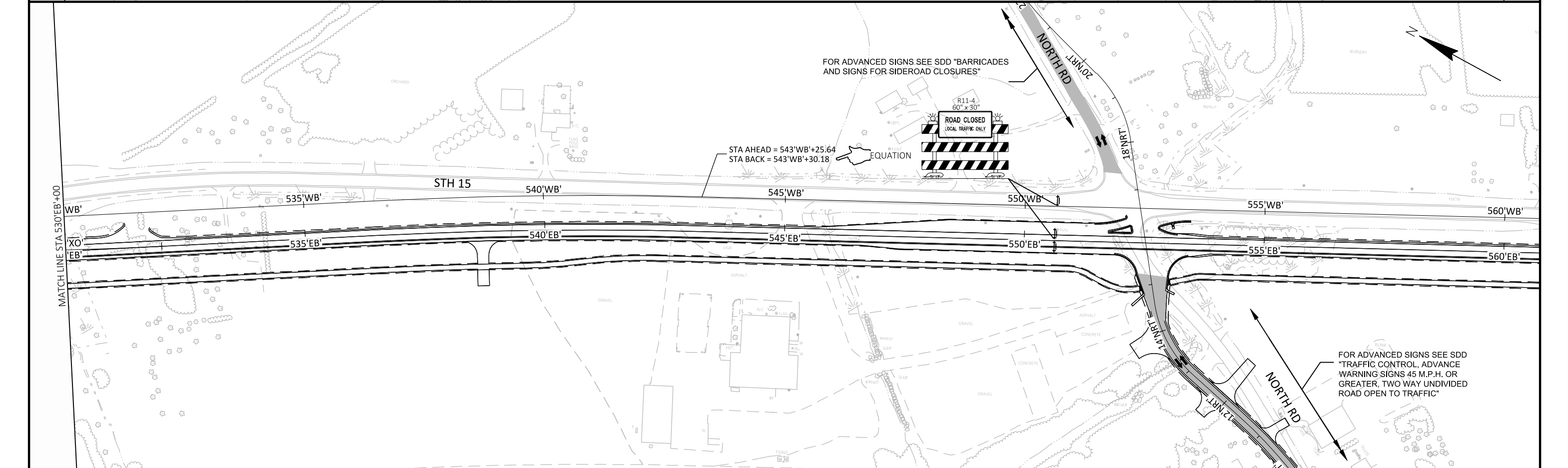
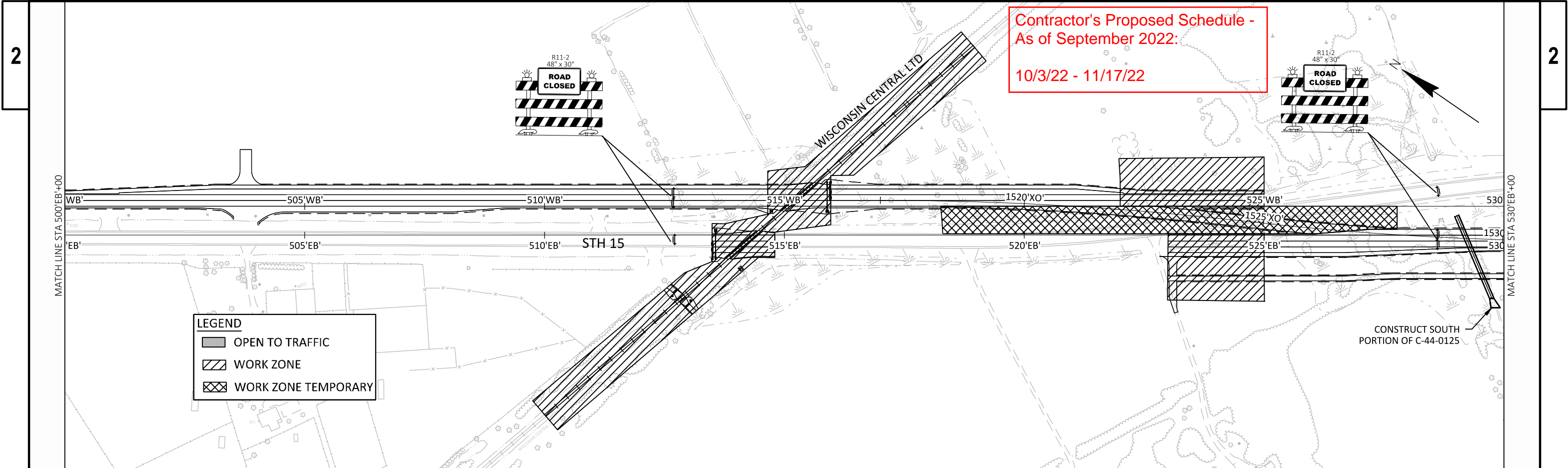


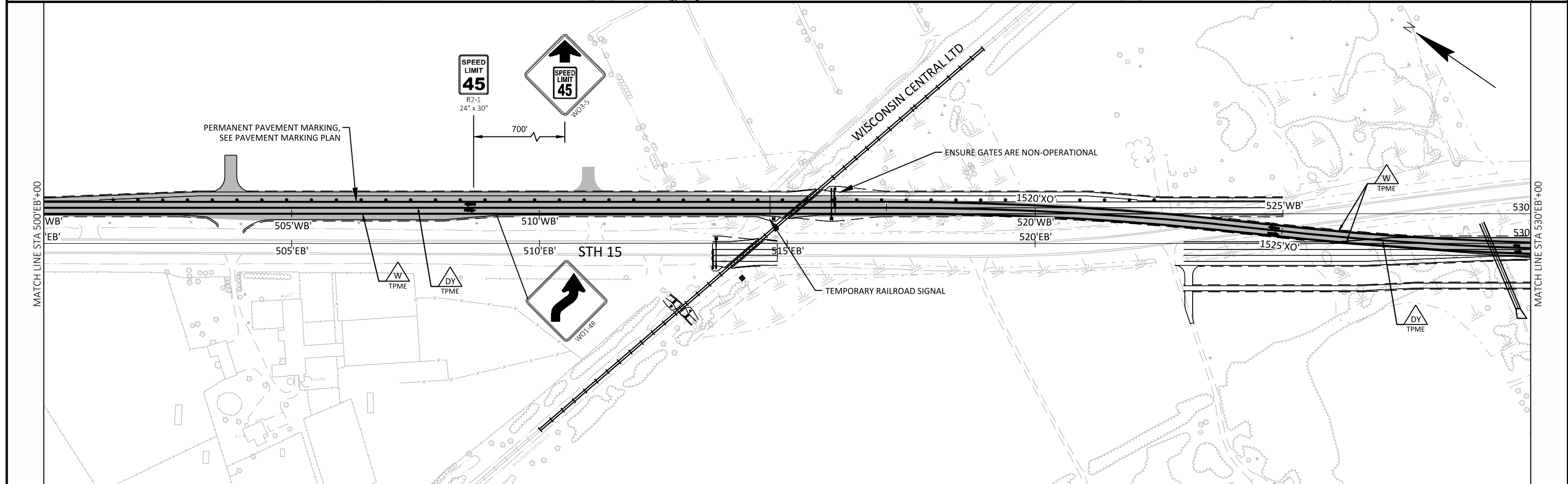
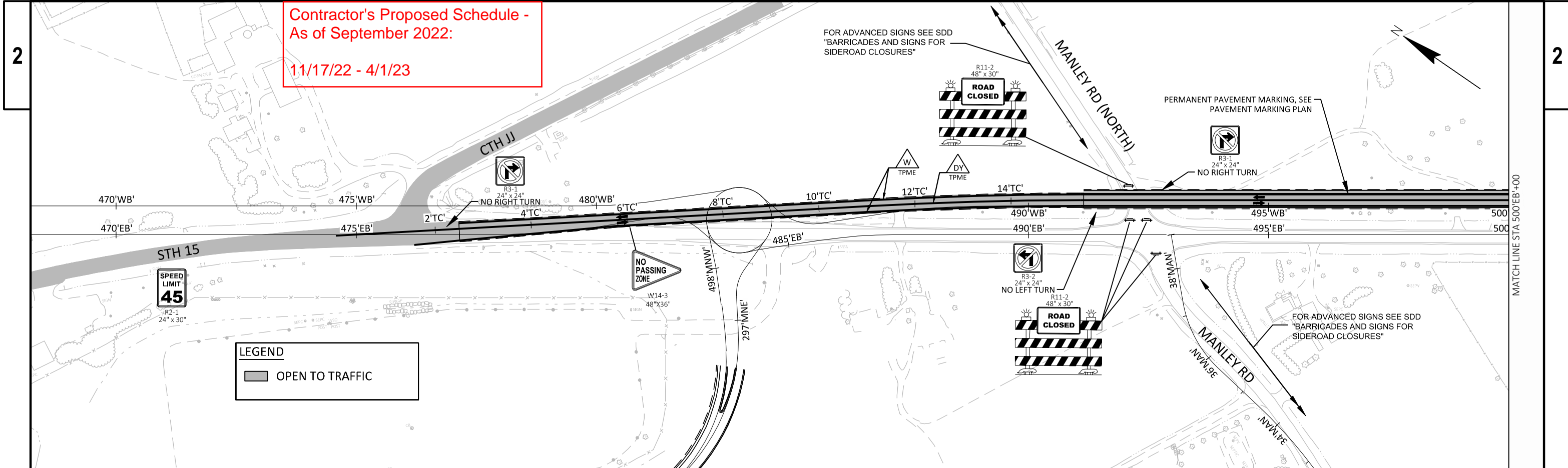
PROJECT NO: 1146-75-72	HWY: STH 15	COUNTY: OUTAGAMIE	TRAFFIC CONTROL - STAGE 1C DETAIL - OLD STH 15 EAST	SHEET	E
------------------------	-------------	-------------------	---	-------	---



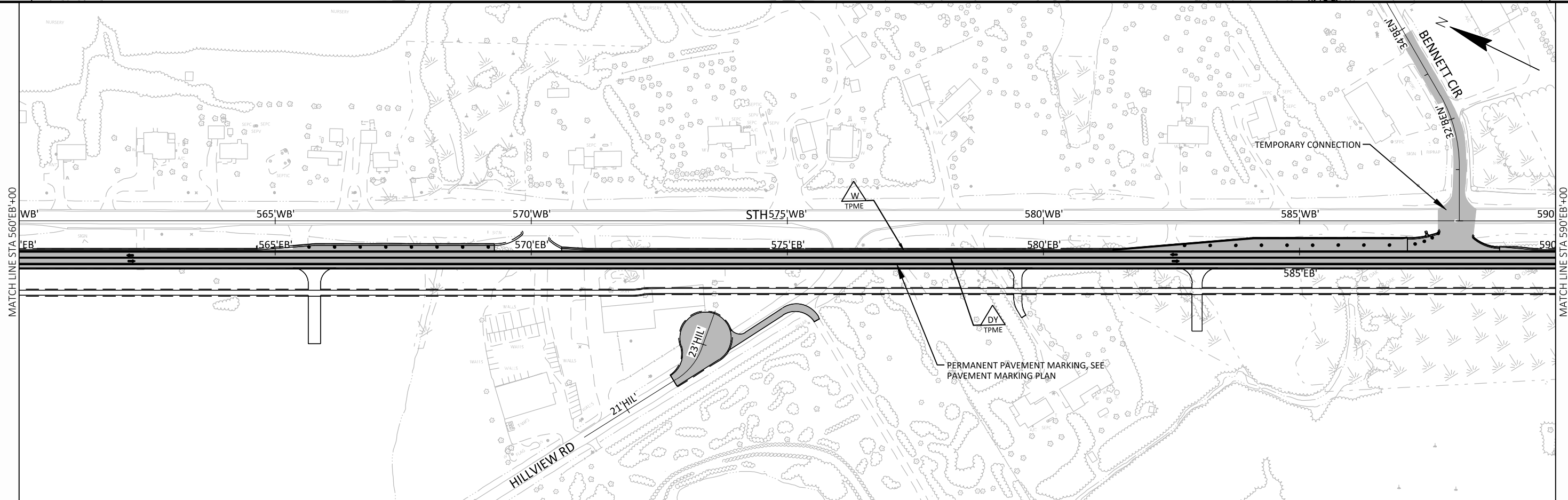
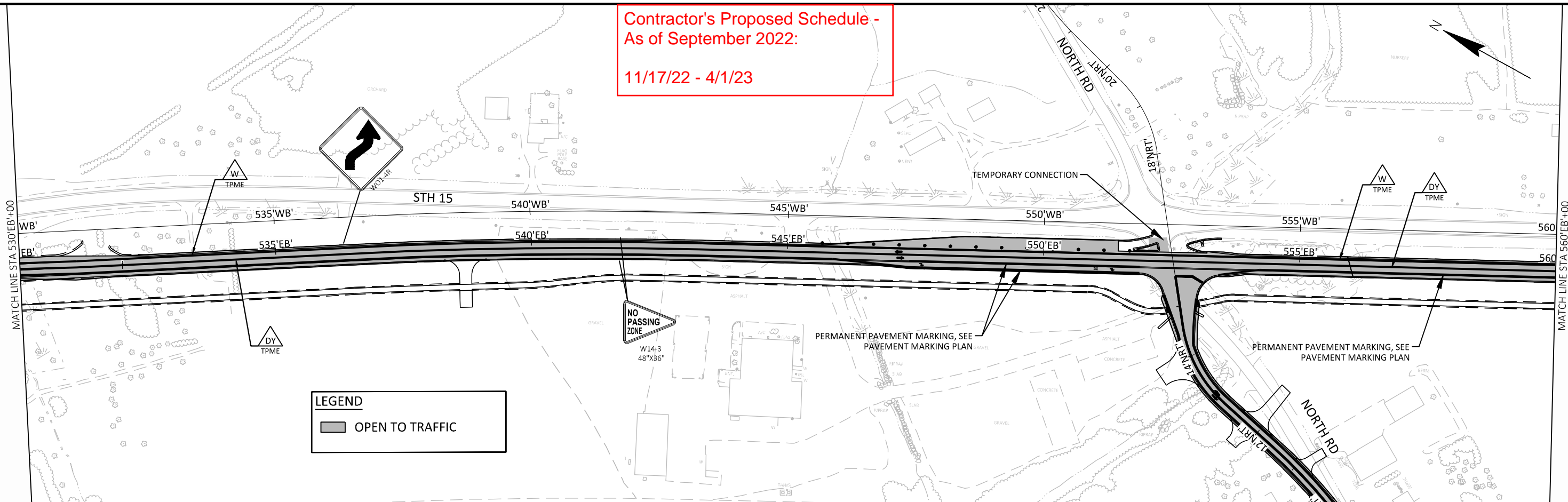
1	2
---	---

WISDOT/CADDS SHEET 42





PROJECT NO: 1146-75-72	HWY: STH 15	COUNTY: OUTAGAMIE	TRAFFIC CONTROL - WINTER SHUTDOWN - STH 15	SHEET	E
------------------------	-------------	-------------------	--	-------	---

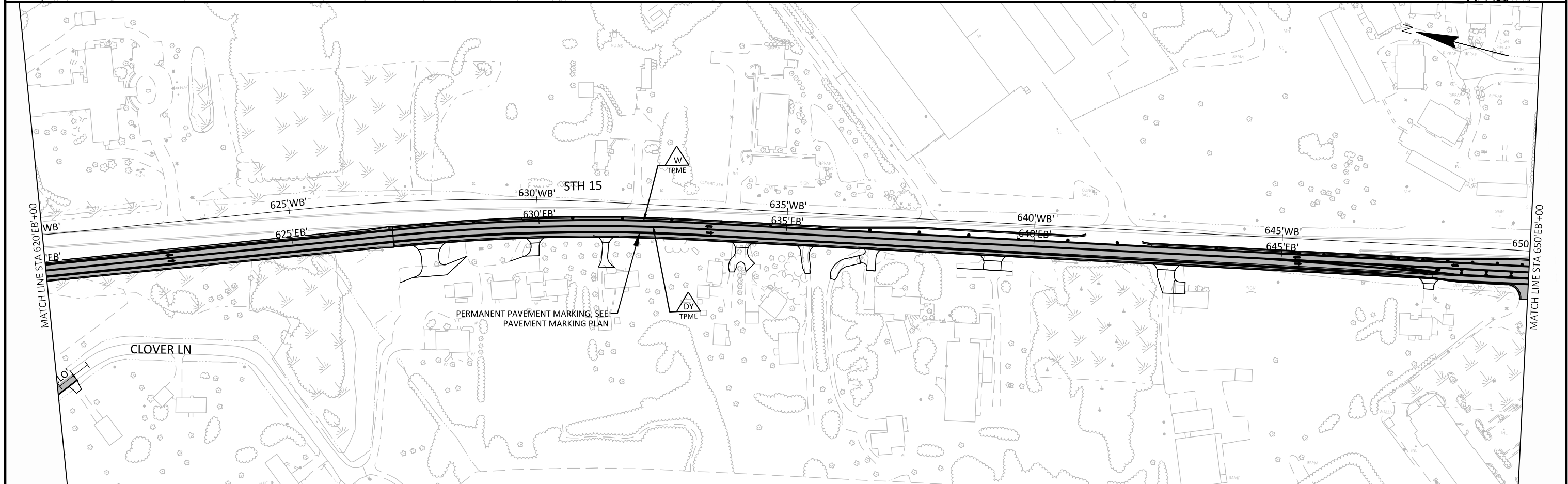
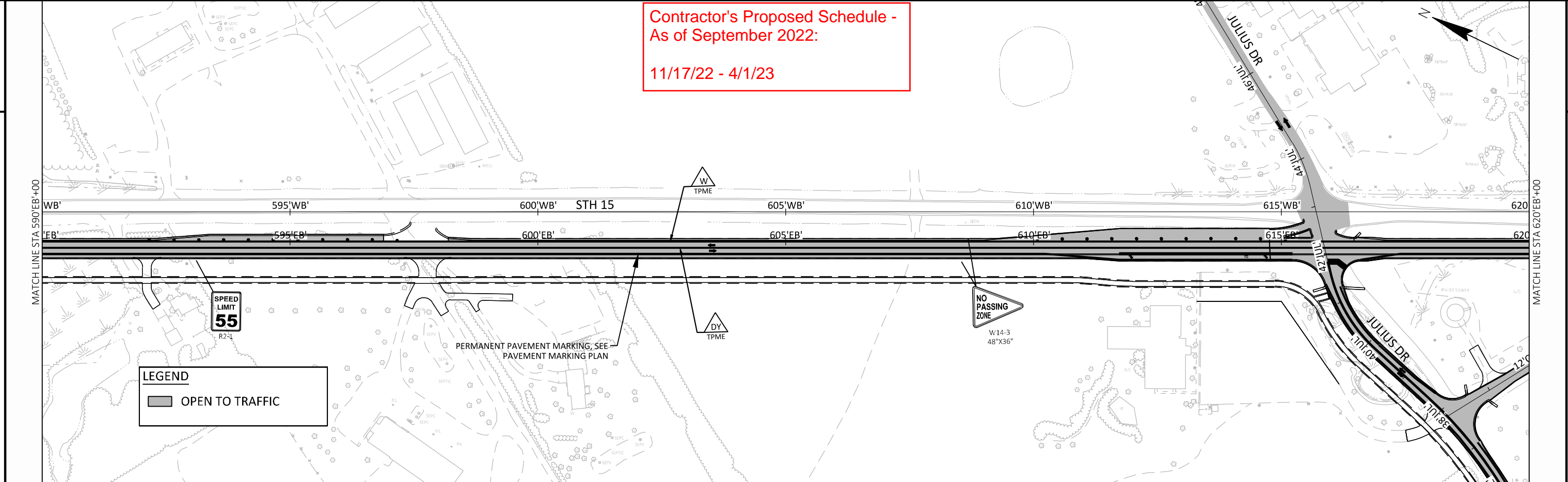


2

Contractor's Proposed Schedule -
As of September 2022:

11/17/22 - 4/1/23

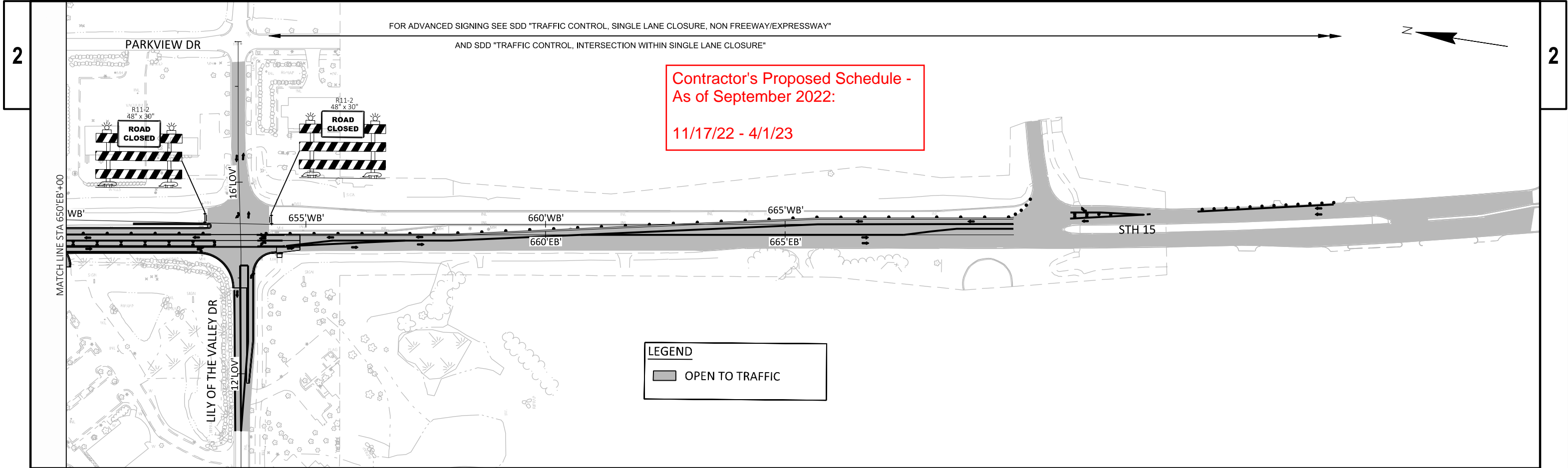
2



PROJECT NO: 1146-75-72	HWY: STH 15	COUNTY: OUTAGAMIE	TRAFFIC CONTROL - WINTER SHUTDOWN - STH 15	SHEET	E
------------------------	-------------	-------------------	--	-------	----------

FILE NAME :	C:\PW_WORKDIR\DEN001\GFERGUS1\D1086473\11467572-026203-TC.DWG	PLOT DATE :	1/15/2021 1:23 PM	PLOT BY :	FERGUSON, GARY/MKE	PLOT NAME :		PLOT SCALE :	1 IN:200 FT	WISDOT/CADDs SHEET 44
-------------	---	-------------	-------------------	-----------	--------------------	-------------	--	--------------	-------------	-----------------------

WISDOT/CADDS SHEET 44



STAGE 2A**MAINTENANCE OF TRAFFIC:**

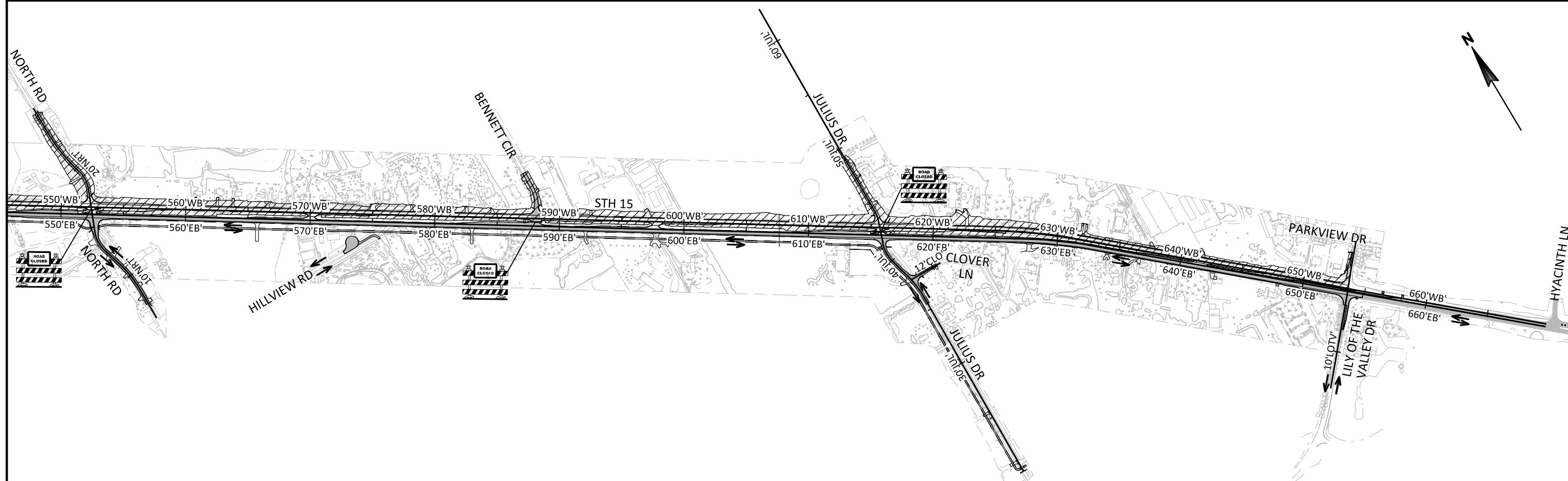
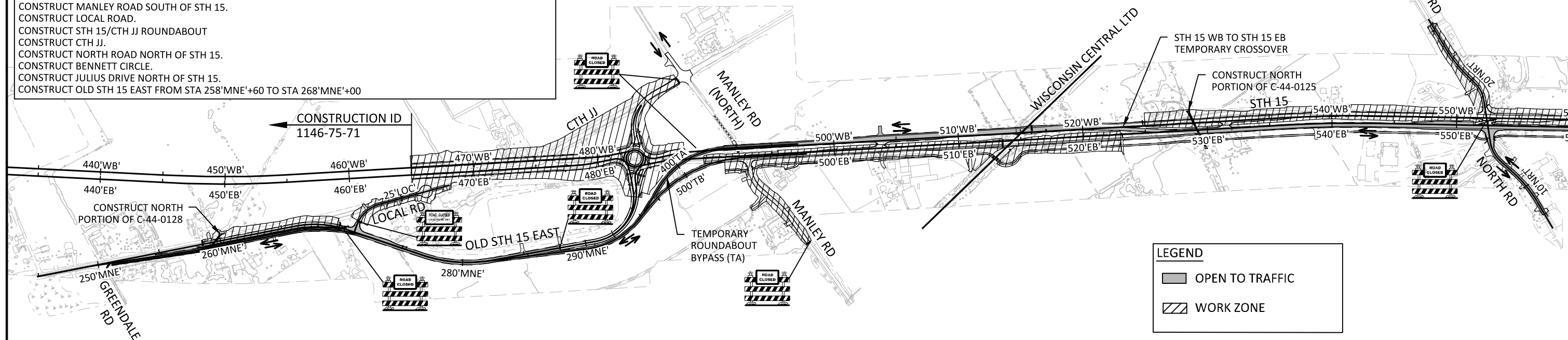
TRAFFIC WILL BE SHIFTED ONTO THE COMPLETED LANES OF OLD STH 15 EAST AND THEN TO TEMPORARY ROUNDABOUT BYPASS 'TA'. TRAFFIC ON STH 15 WILL REMAIN THE SAME AS THE WINTER SHUTDOWN CONFIGURATION.

CONSTRUCTION ACTIVITIES TO BE COMPLETED:

CONSTRUCT STH 15 EASTBOUND FROM STA 465'EB'+00 TO STA 486'EB'+00 AND STA 490'EB'+00 TO STA 522'EB'+00.
CONSTRUCT STH 15 WESTBOUND FROM STA 465'WB'+00 TO STA 488'WB'+00.
CONSTRUCT STH 15 WESTBOUND FROM STA 526'WB'+00 TO STA 653'WB'+00.
CONSTRUCT MANLEY ROAD SOUTH OF STH 15.
CONSTRUCT LOCAL ROAD.
CONSTRUCT STH 15/CTH JJ ROUNDABOUT
CONSTRUCT CTH JJ.
CONSTRUCT NORTH ROAD NORTH OF STH 15.
CONSTRUCT BENNETT CIRCLE.
CONSTRUCT JULIUS DRIVE NORTH OF STH 15.
CONSTRUCT OLD STH 15 EAST FROM STA 258'MNE'+60 TO STA 268'MNE'+00

Contractor's Proposed Schedule -
As of September 2022:

4/1/23 - 7/13/23



PROJECT NO: 1146-75-72

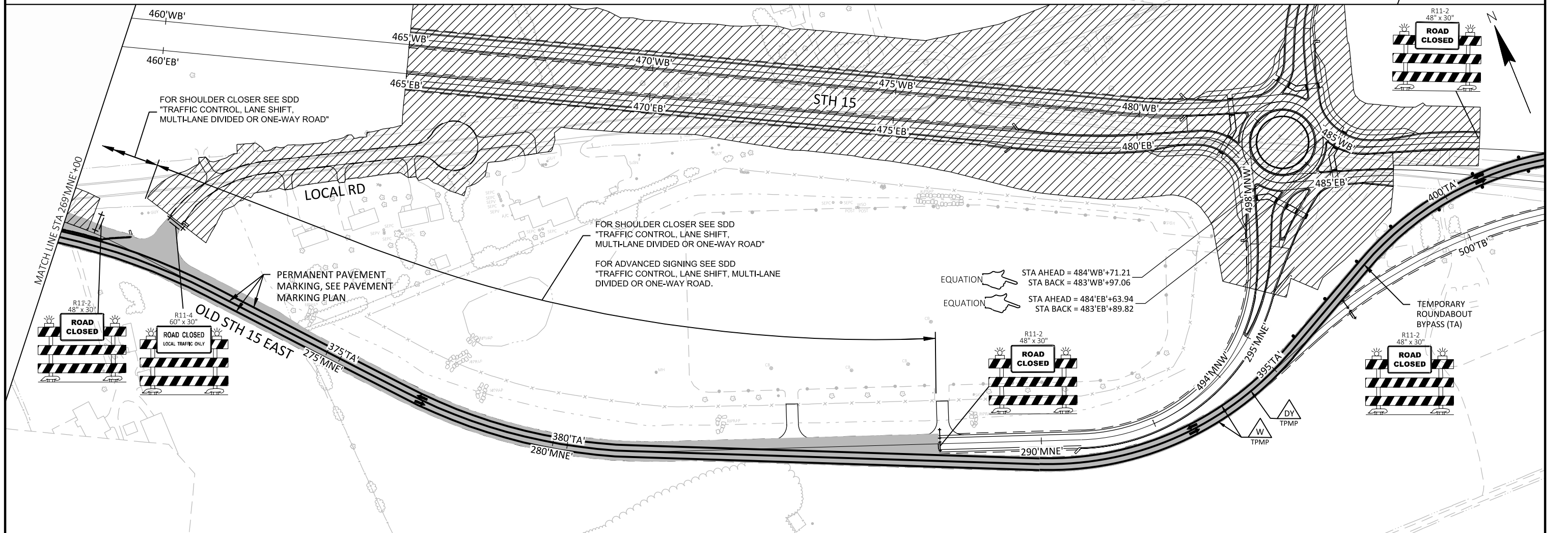
HWY: STH 15

COUNTY: OUTAGAMIE

TRAFFIC CONTROL - STAGE 2A OVERVIEW

SHEET

E

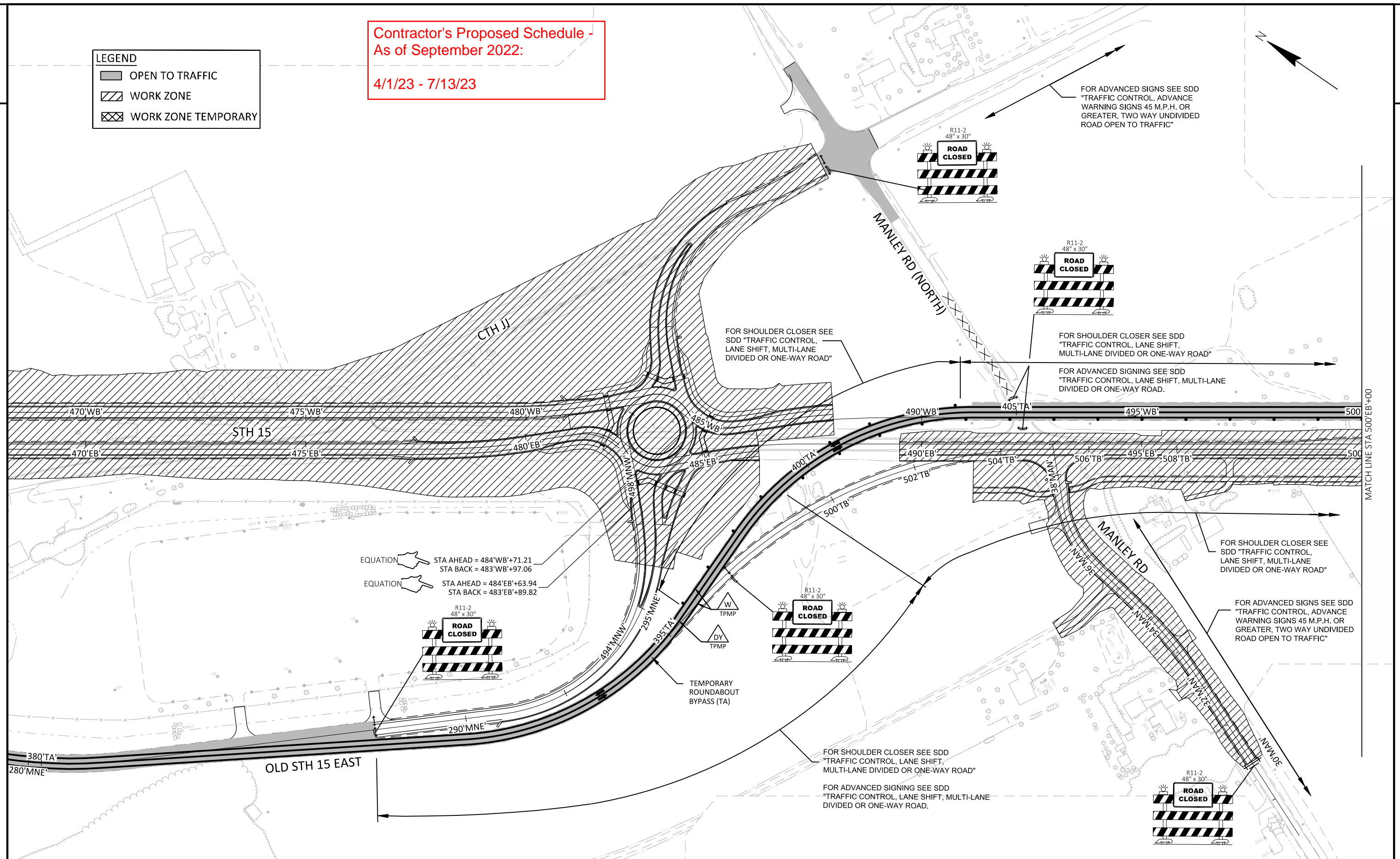


LEGEND

- OPEN TO TRAFFIC
- WORK ZONE
- WORK ZONE TEMPORARY

Contractor's Proposed Schedule -
As of September 2022:

4/1/23 - 7/13/23



PROJECT NO: 1146-75-72

HWY: STH 15

COUNTY: OUTAGAMIE

TRAFFIC CONTROL - STAGE 2A DETAIL - STH 15

SHEET

E

FILE NAME : C:\PW_WORKDIR\DEN001\GFERGUS1\01086473\11467572-026302-TC.DWG
LAYOUT NAME - TC2A-02

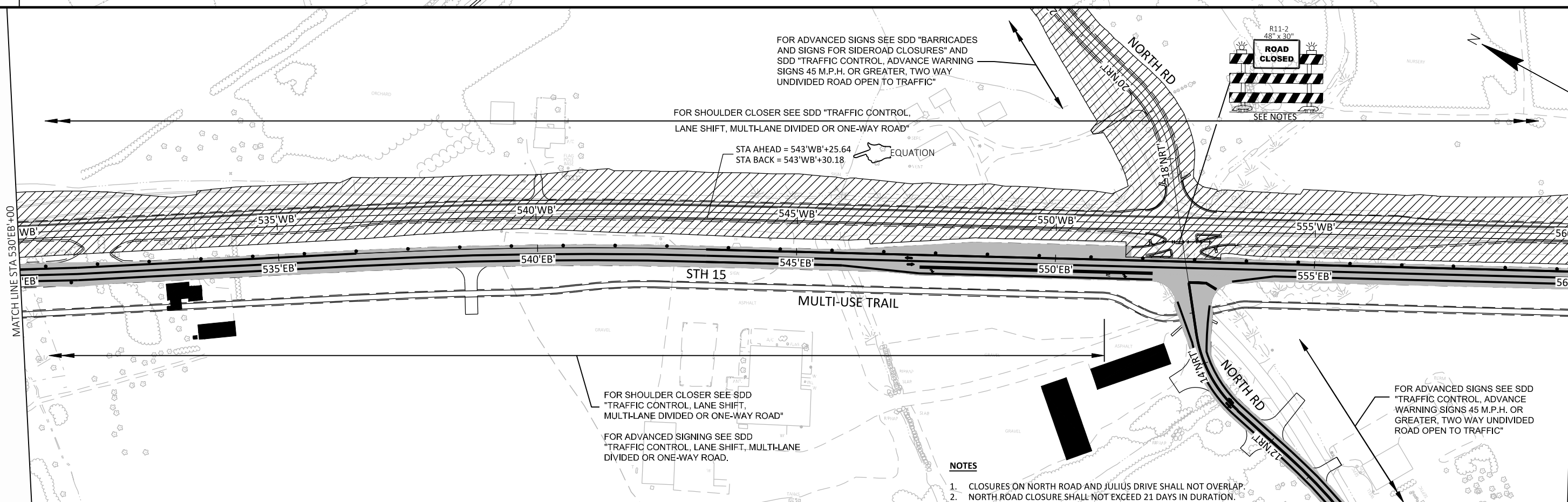
PLOT DATE : 1/15/2021 2:00 PM

PLOT BY : FERGUSON, GARY/MKE

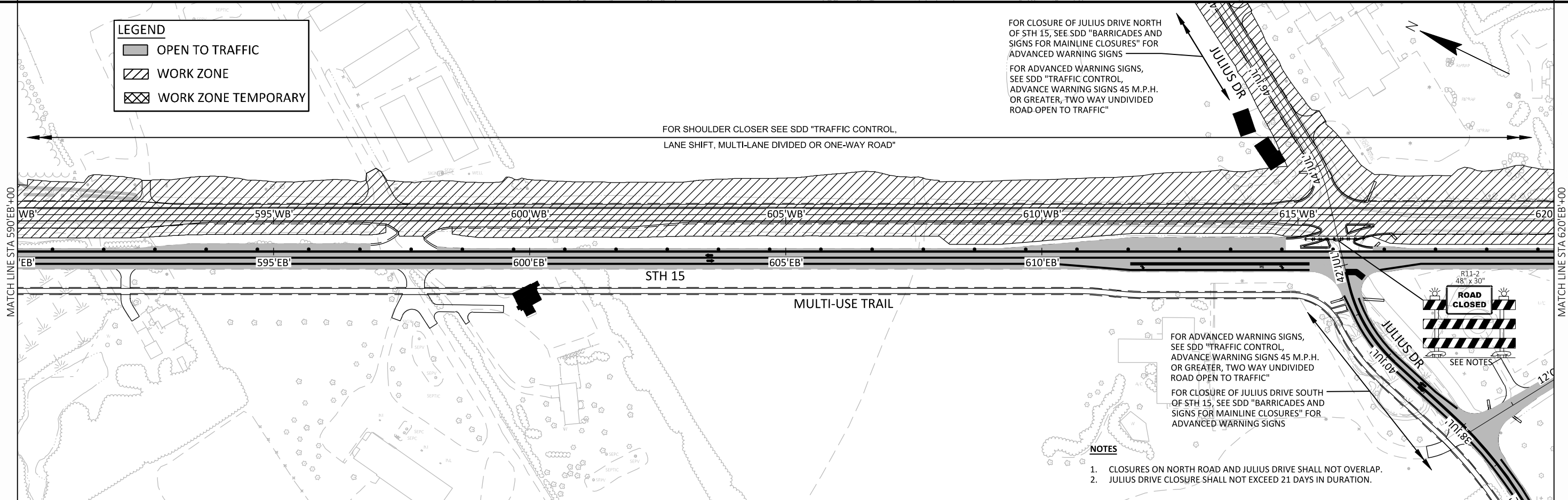
PLOT NAME :

PLOT SCALE : #####

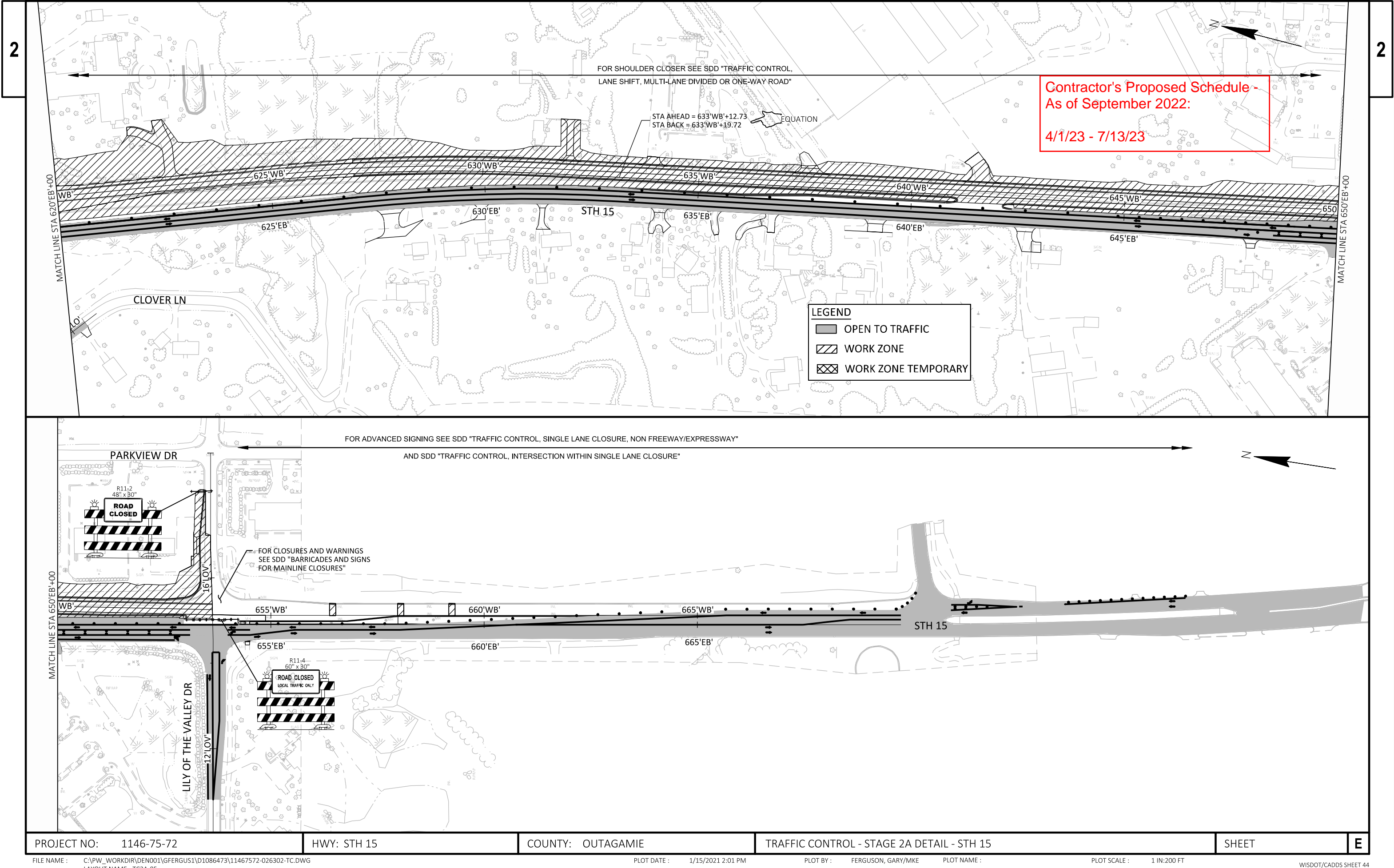
WISDOT/CADDs SHEET 42



FOR ADVANCED SIGNS SEE SDD "BARRICADES AND SIGNS FOR SIDEROAD CLOSURES" AND SDD "TRAFFIC CONTROL, ADVANCE WARNING - SIGNS 45 M.P.H. OR GREATER, TWO WAY UNDIVIDED ROAD OPEN TO TRAFFIC"



FILE NAME : C:\PW_WORKDIR\DEN001\GFERGUS1\D1086473\11467572-026302-TC.DWG PLOT DATE : 1/15/2021 2:00 PM PLOT BY : FERGUSON, GARY/MKE PLOT NAME : PLOT SCALE : 1 IN=200 FT WISDOT/CADDs SHEET 44



STAGE 2B**MAINTENANCE OF TRAFFIC:**

STH 15 TRAFFIC WILL BE 1 LANE IN EACH DIRECTION ON NEW OLD STH 15 EAST, THE TEMPORARY ROUNDABOUT BYPASS AND STH 15 EASTBOUND COMPLETED LANES.

CONSTRUCTION ACTIVITIES TO BE COMPLETED:

CONSTRUCT STH 15 EASTBOUND FROM STA 487'EB'+00 TO STA 489'EB'+00.

CONSTRUCT STH 15 WESTBOUND FROM STA 489'WB'+00 TO 491'WB'+00.

CONSTRUCT MEDIAN FROM STA 519'EB'+00 TO STA 527'EB'+00

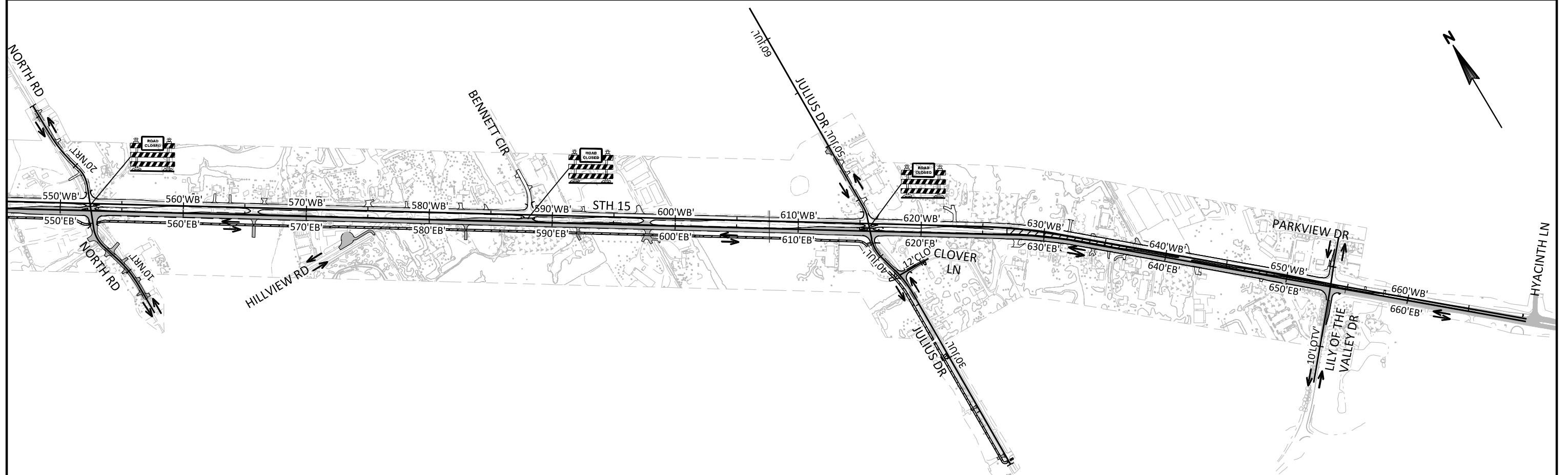
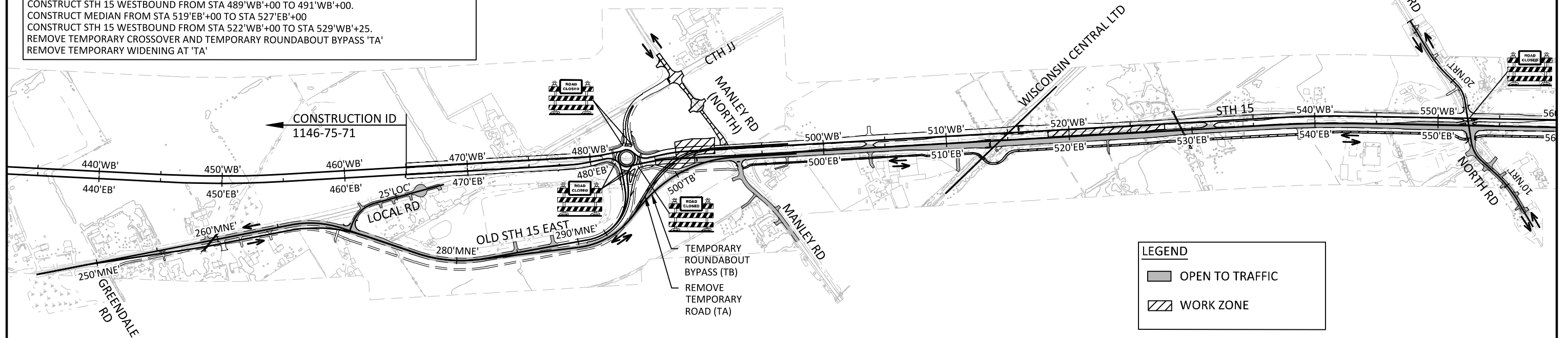
CONSTRUCT STH 15 WESTBOUND FROM STA 522'WB'+00 TO STA 529'WB'+25.

REMOVE TEMPORARY CROSSOVER AND TEMPORARY ROUNDABOUT BYPASS 'TA'

REMOVE TEMPORARY WIDENING AT 'TA'

Contractor's Proposed Schedule -
As of September 2022:

7/13/23 - 8/16/23



PROJECT NO: 1146-75-72

HWY: STH 15

COUNTY: OUTAGAMIE

TRAFFIC CONTROL - STAGE 2B OVERVIEW

SHEET

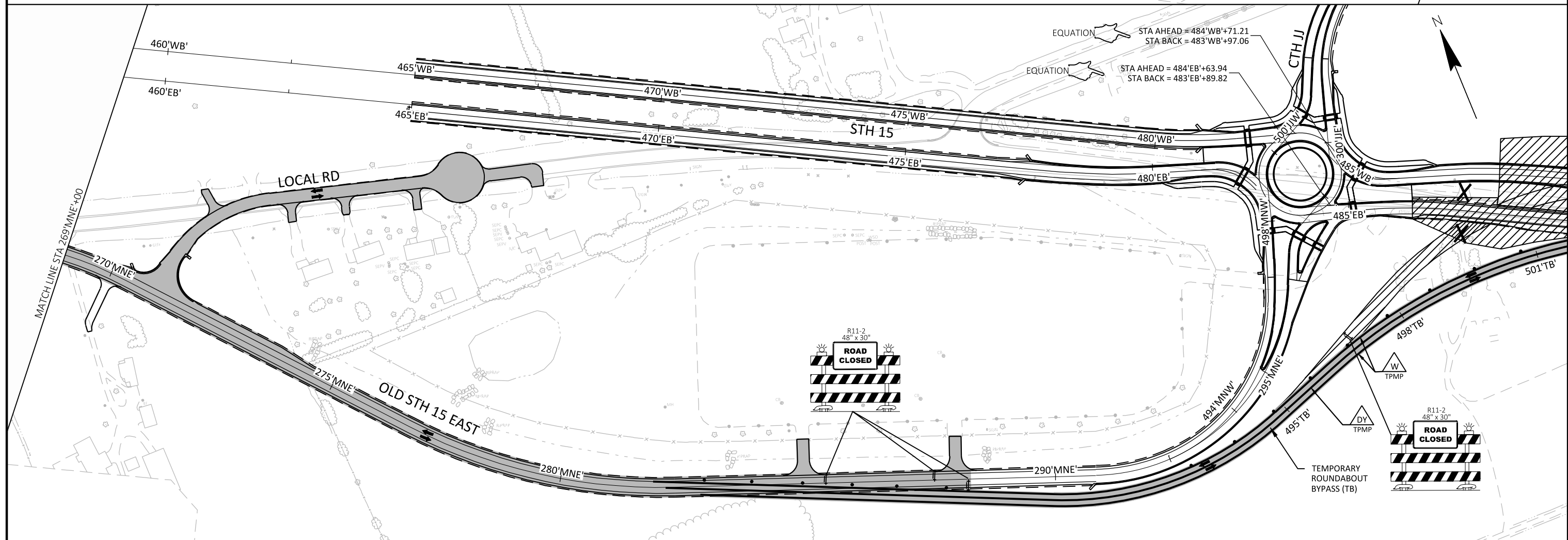
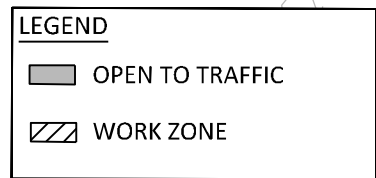
E

2

Contractor's Proposed Schedule -
As of September 2022:

7/13/23 - 8/16/23

2



PROJECT NO: 1146-75-72	HWY: STH 15	COUNTY: OUTAGAMIE	TRAFFIC CONTROL - STAGE 2B DETAIL - OLD STH 15 EAST	SHEET	E
------------------------	-------------	-------------------	---	-------	----------

FILE NAME : C:\PW_WORKDIR\DEN001\GFERGUS1\D1086473\11467572-026402-TC.DWG
LAYOUT NAME - TC2B-01

PLOT DATE : 1/15/2021 2:52 PM

PLOT BY : FERGUSON, GARY/MKE

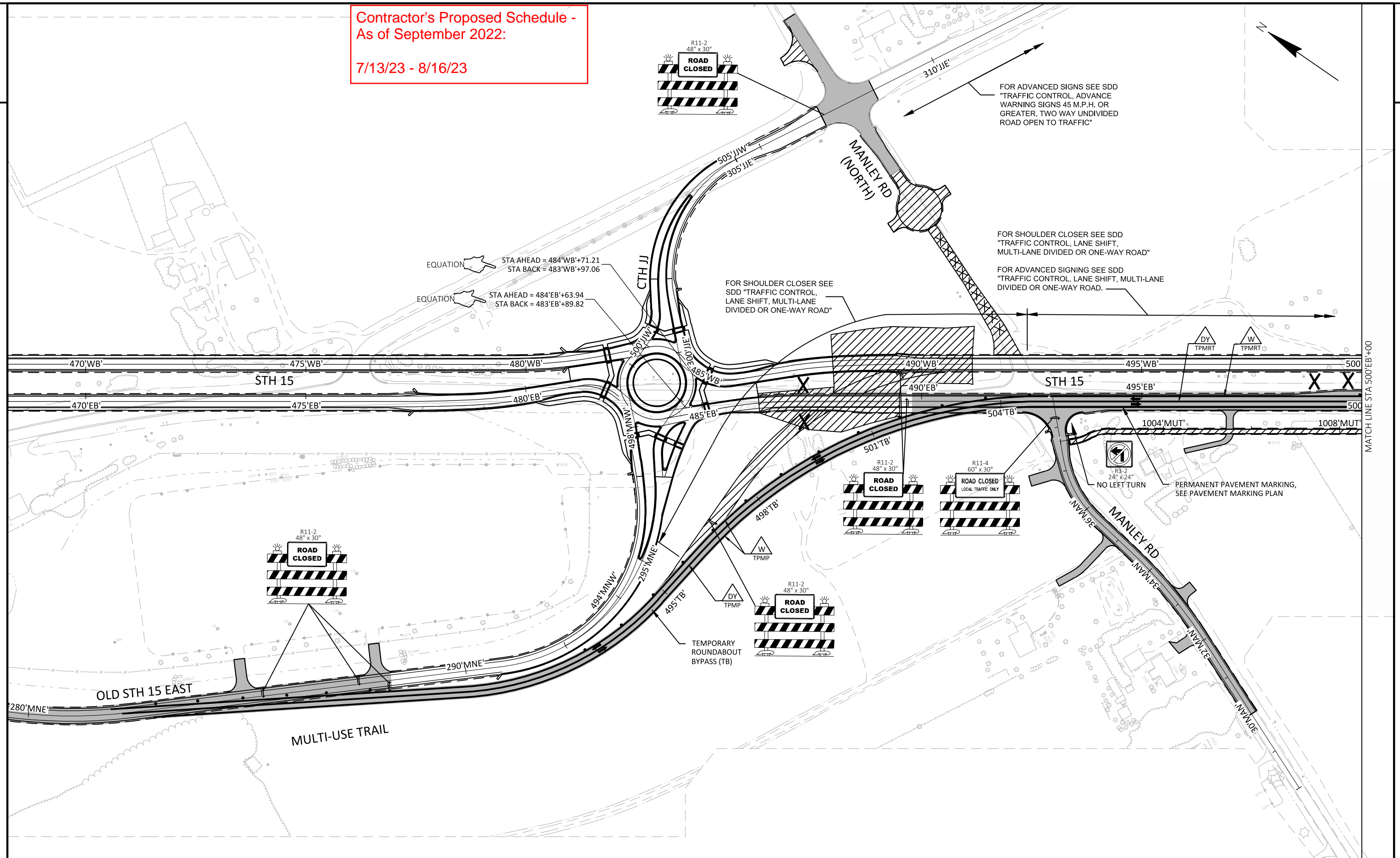
PLOT NAME :

PLOT SCALE : 1 IN:200 FT

WISDOT/CADDS SHEET 42

Contractor's Proposed Schedule -
As of September 2022:

7/13/23 - 8/16/23



PROJECT NO: 1146-75-72

HWY: STH 15

COUNTY: OUTAGAMIE

TRAFFIC CONTROL - STAGE 2B DETAIL - STH 15

SHEET

E

FILE NAME : C:\PW_WORKDIR\DEN001\GFERGUS1\01086473\11467572-026402-TC.DWG
LAYOUT NAME - TC2B-02

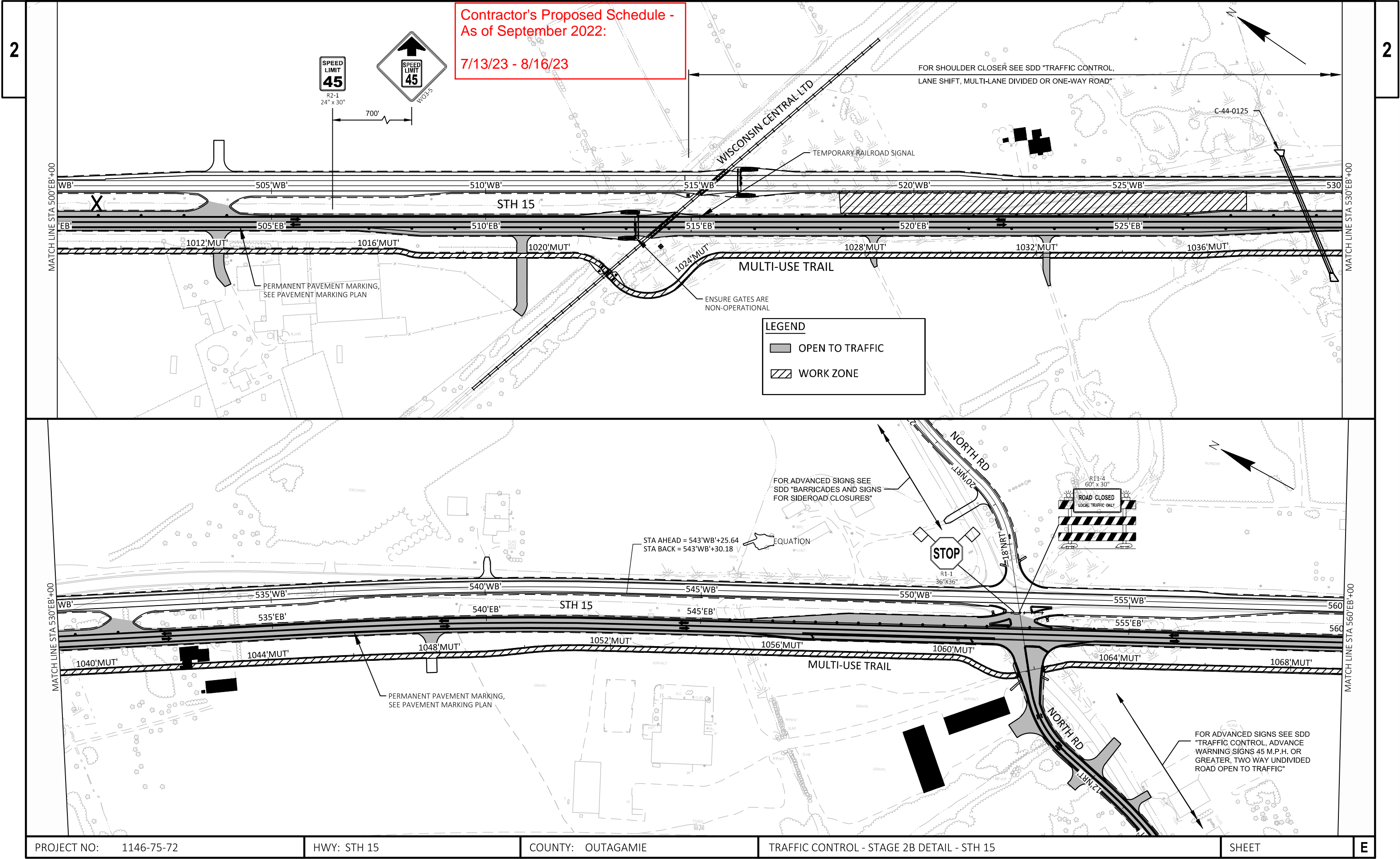
PLOT DATE : 1/15/2021 2:52 PM

PLOT BY : FERGUSON, GARY/MKE

PLOT NAME :

PLOT SCALE : #####

WISDOT/CADDs SHEET 42

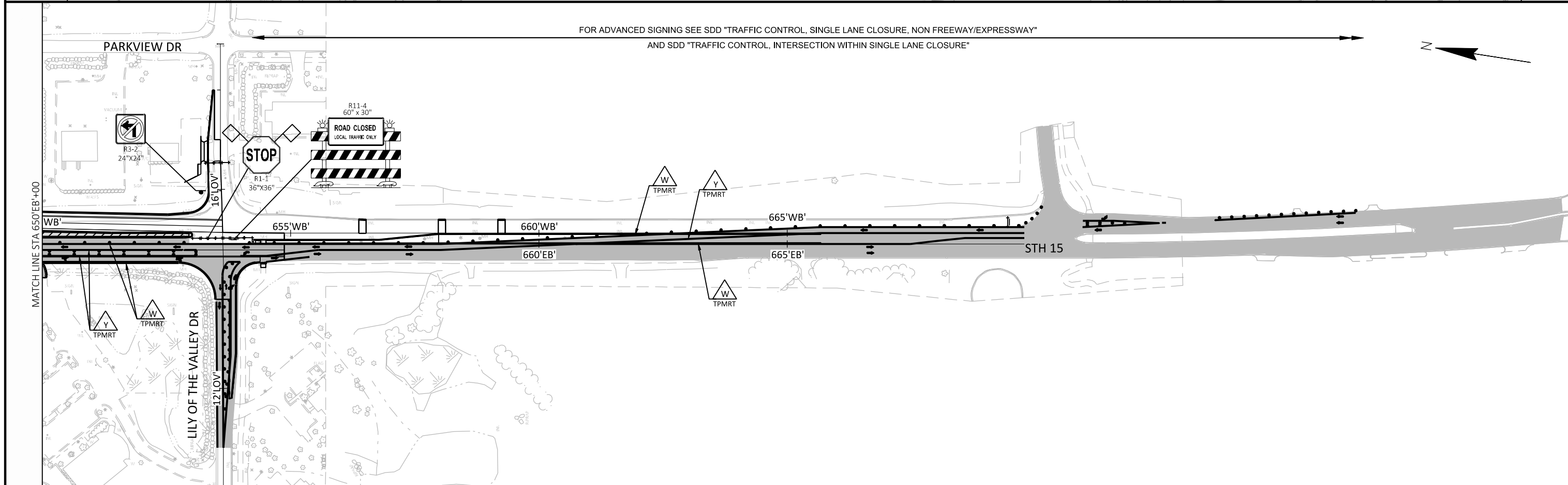
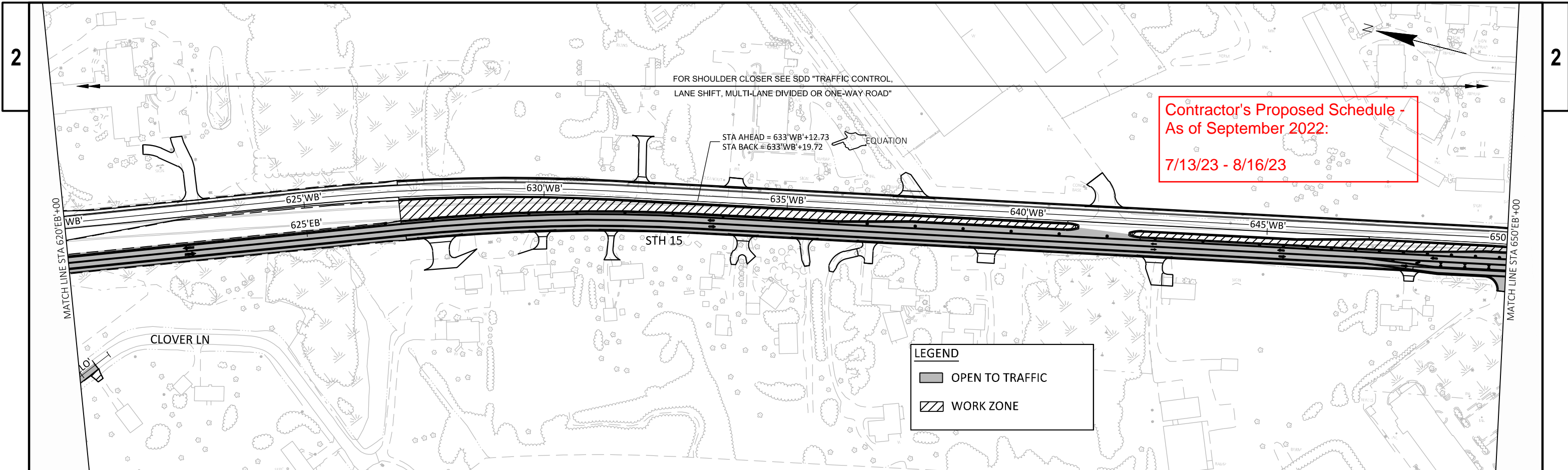


FOR SHOULDER CLOSER SEE SDD "TRAFFIC CONTROL,
LANE SHIFT. MULTI-LANE DIVIDED OR ONE-WAY ROAD"



FOR CLOSURE OF JULIUS DRIVE NORTH
OF STH 15, SEE SDD "BARRICADES AND
SIGNS FOR MAINLINE CLOSURES" FOR
ADVANCED WARNING SIGNS

FOR ADVANCED WARNING SIGNS,
SEE SDD "TRAFFIC CONTROL,
ADVANCE WARNING SIGNS 45 M.P.H.
OR GREATER, TWO WAY UNDIVIDED -
ROAD OPEN TO TRAFFIC"



PROJECT NO: 1146-75-72	HWY: STH 15	COUNTY: OUTAGAMIE	TRAFFIC CONTROL - STAGE 2B DETAIL - STH 15	SHEET	E
------------------------	-------------	-------------------	--	-------	---

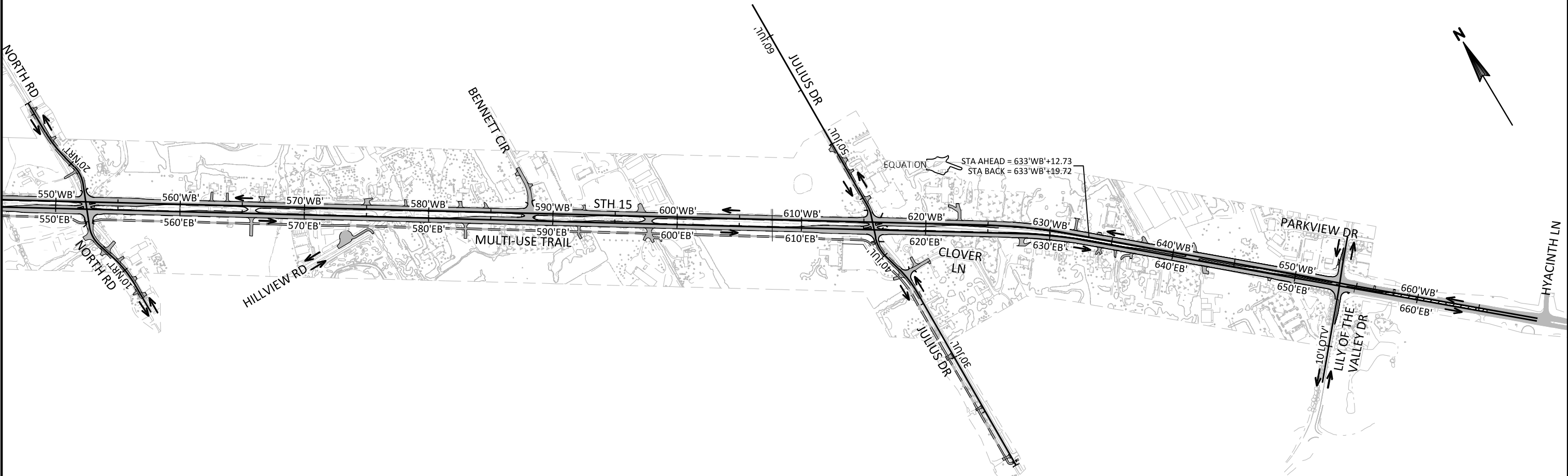
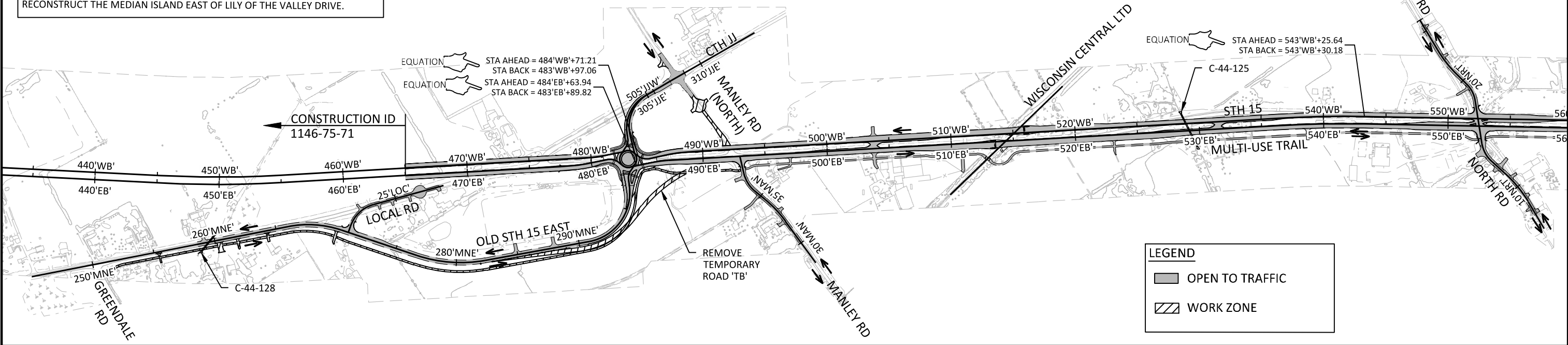
STAGE 2C

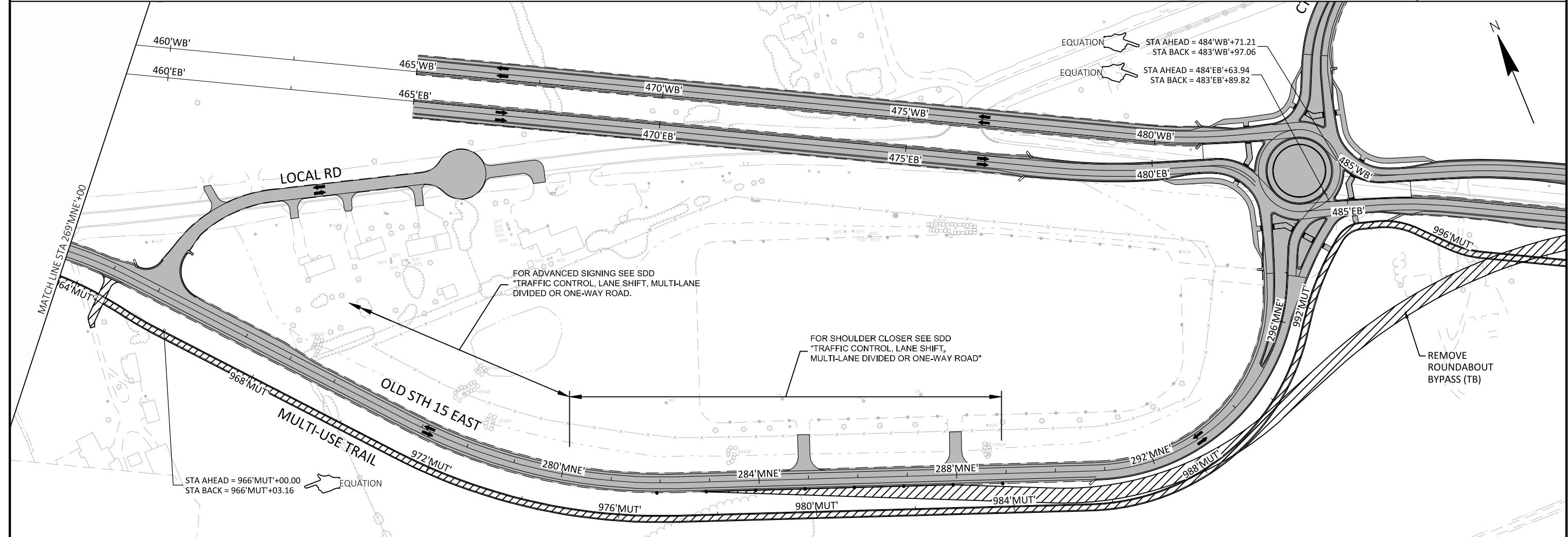
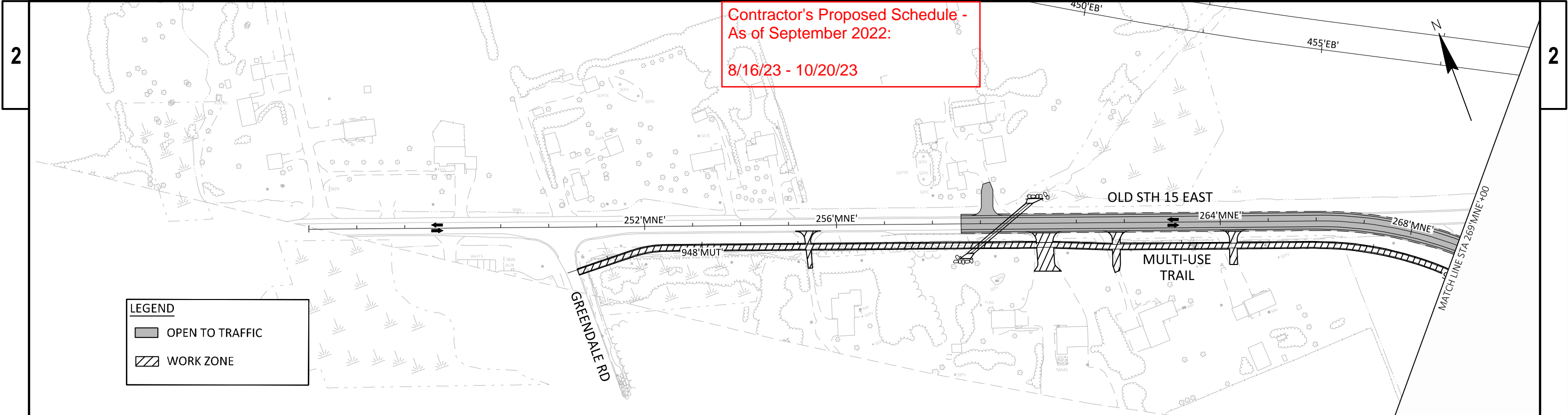
MAINTENANCE OF TRAFFIC:
STH 15 AND LOCAL ROADS OPEN TO TRAFFIC.

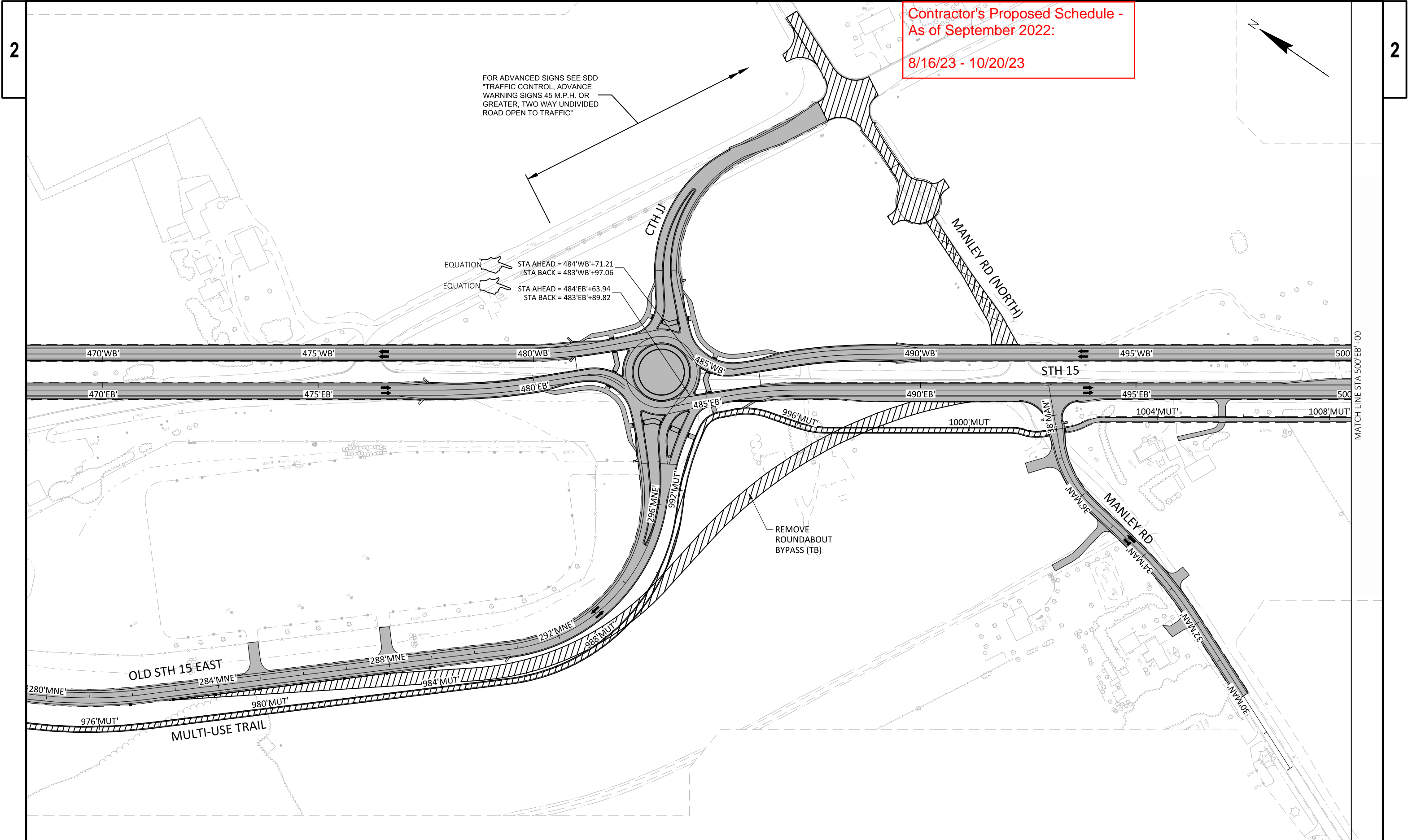
CONSTRUCTION ACTIVITIES TO BE COMPLETED:
CONSTRUCT OVERLAY ON CTH JJ.
CONSTRUCT CUL-DE-SAC ON MANLEY ROAD (NORTH).
CONSTRUCT MULTI-USE PATH FROM GREENDALE ROAD TO MANLEY ROAD.
RECONSTRUCT THE MEDIAN ISLAND EAST OF LILY OF THE VALLEY DRIVE.

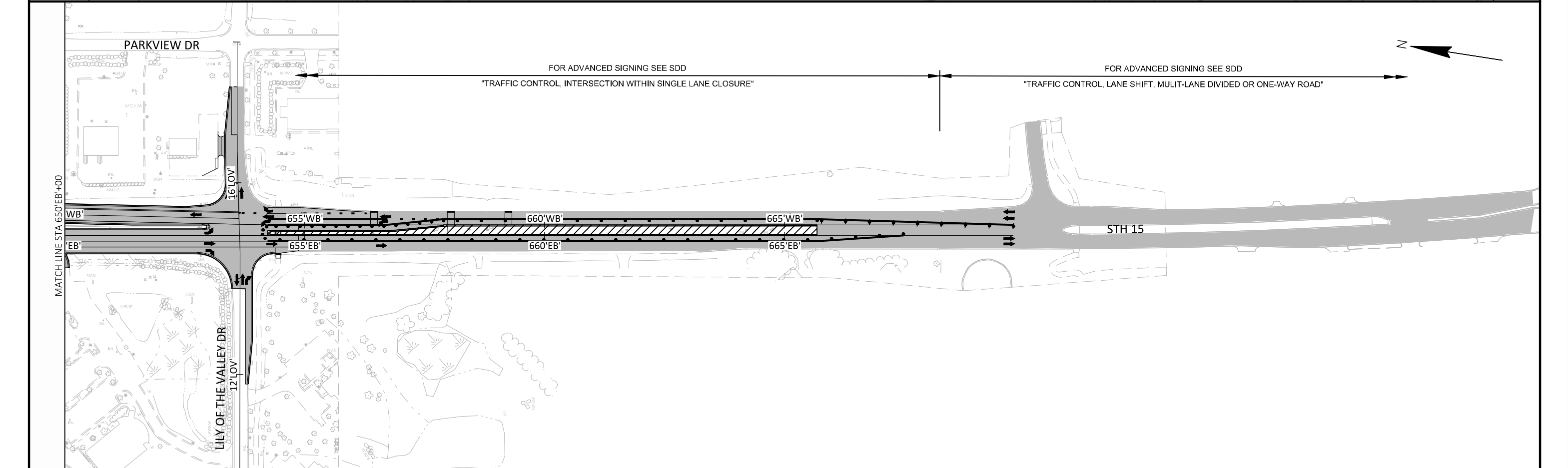
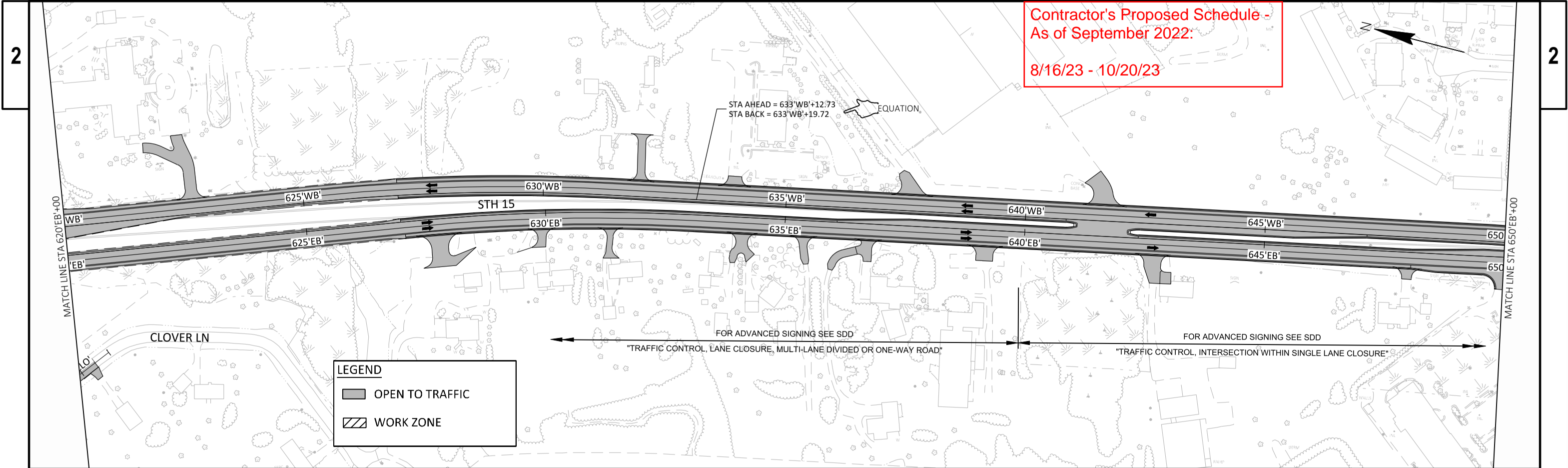
Contractor's Proposed Schedule -
As of September 2022:

8/16/23 - 10/20/23









PROJECT NO: 1146-75-72	HWY: STH 15	COUNTY: OUTAGAMIE	TRAFFIC CONTROL - STAGE 2C DETAIL - STH 15	SHEET	E
------------------------	-------------	-------------------	--	-------	---