Project I.D. 2773-10-01/70
WIS 59
Sunset Dr to Arcadian Avenue
Waukesha County

SCALE: FEET

LEGEND

- EXISTING RIGHT OF WAY
- PROPOSED RIGHT OF WAY
- SLOPE INTERCEPT
- TEMPORARY LIMITED EASEMENT (TLE)
- PERMANENT LIMITED EASEMENT (PLE)
- WETLAND BOUNDARY
- PROPOSED SIDEWALK/BIKE SLIP LANE
- PROPOSED CURB AND GUTTER
- PROPOSED BIKE LANE
- 2030 / 2040 EXISTING TRAFFIC VOLUMES / 2040 TRAFFIC VOLUMES

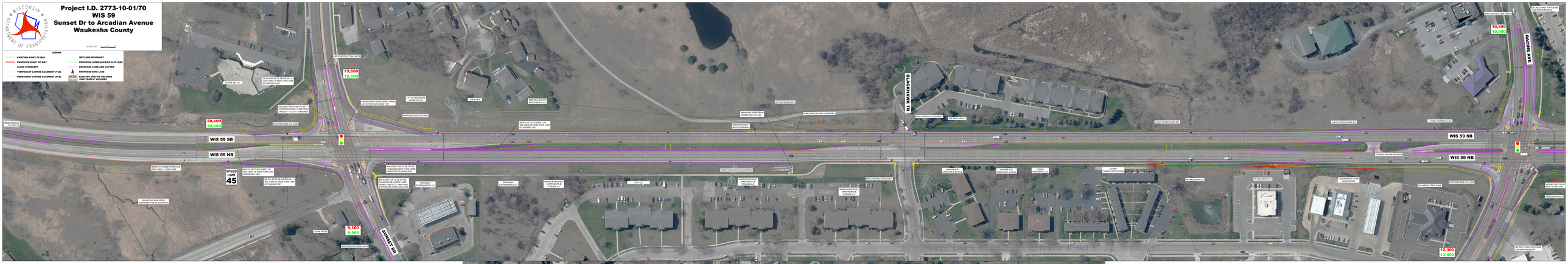

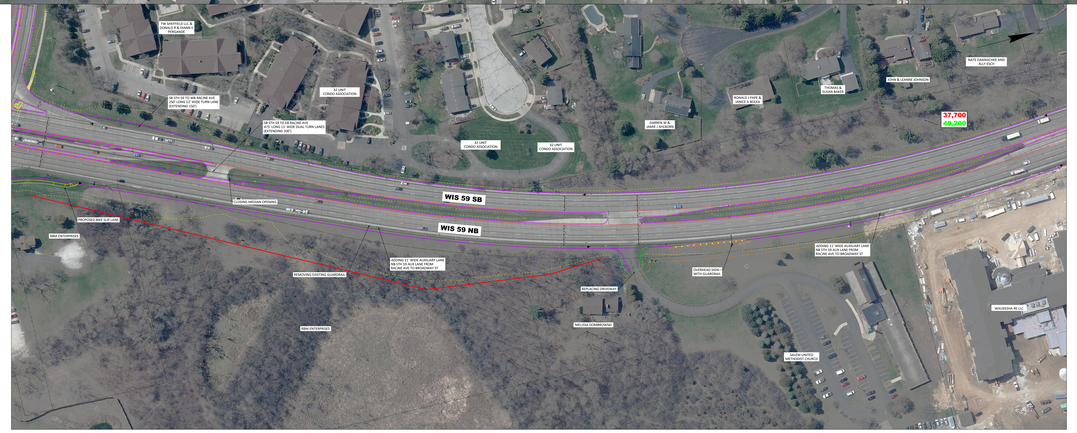

Project I.D. 2773-10-01/70
WIS 59
Sunset Dr to Arcadian Avenue
Waukesha County

SCALE: FEET

LEGEND

- EXISTING RIGHT OF WAY
- PROPOSED RIGHT OF WAY
- SLOPE INTERCEPT
- TEMPORARY LIMITED EASEMENT (TLE)
- PERMANENT LIMITED EASEMENT (PLE)
- WETLAND BOUNDARY
- PROPOSED SIDEWALK/BIKE SLIP LANE
- PROPOSED CURB AND GUTTER
- PROPOSED BIKE LANE
- 2030 / 2040 EXISTING TRAFFIC VOLUMES / 2040 TRAFFIC VOLUMES

Project I.D. 2773-10-01/70
WIS 59
Sunset Dr to Arcadian Avenue
Waukesha County
WISCONSIN DEPARTMENT OF TRANSPORTATION
SCALE: FEET
LEGEND
EXISTING RIGHT OF WAY
PROPOSED RIGHT OF WAY
SLOPE INTERCEPT
TEMPORARY LIMITED EASEMENT (TLE)
PERMANENT LIMITED EASEMENT (PLE)
WETLAND BOUNDARY
PROPOSED SIDEWALK/BIKE SLIP LANE
PROPOSED CURB AND GUTTER
PROPOSED BIKE LANE
EXISTING TRAFFIC VOLUMES
2030 TRAFFIC VOLUMES
BROADWAY ST
PEARL ST
DISCONTINUED RAILROAD
NEW BERLIN TRAIL
LINCOLN AVE
WIS 59 SB
WIS 59 NB
SPEED LIMIT 45
5,000
5,400
10,800
11,700
30,700
30,900
40,400
45,400
22,200
25,700

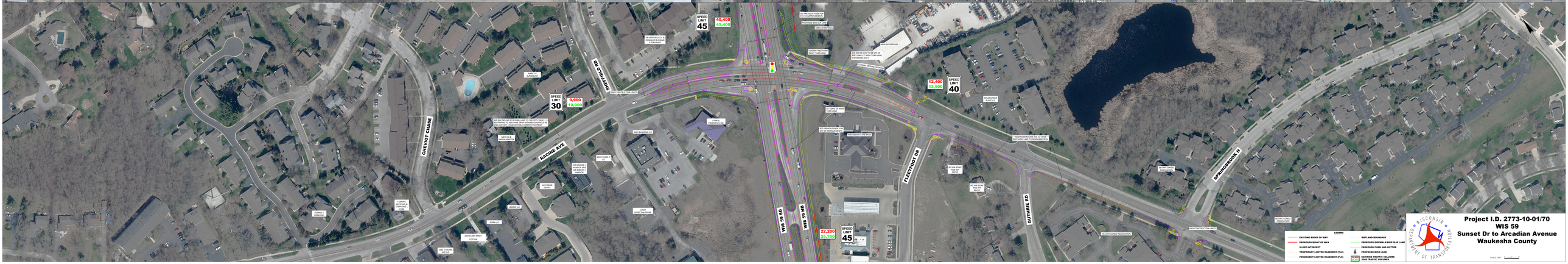
Project I.D. 2773-10-01/70
WIS 59
Sunset Dr to Arcadian Avenue
Waukesha County
WISCONSIN DEPARTMENT OF TRANSPORTATION
SCALE: FEET
LEGEND
EXISTING RIGHT OF WAY
PROPOSED RIGHT OF WAY
SLOPE INTERCEPT
TEMPORARY LIMITED EASEMENT (TLE)
PERMANENT LIMITED EASEMENT (PLE)
WETLAND BOUNDARY
PROPOSED SIDEWALK/BIKE SLIP LANE
PROPOSED CURB AND GUTTER
PROPOSED BIKE LANE
EXISTING TRAFFIC VOLUMES
2030 TRAFFIC VOLUMES
SUNSET RD
CHEVIOT CHASE
RACINE AVE
FLEETFOOT DR
GUTHRIE RD
SPRINGBROOK LN
WIS 59 SB
WIS 59 NB
SPEED LIMIT 30
SPEED LIMIT 40
SPEED LIMIT 45
9,900
10,000
12,400
13,900
40,400
45,400
22,200
25,700