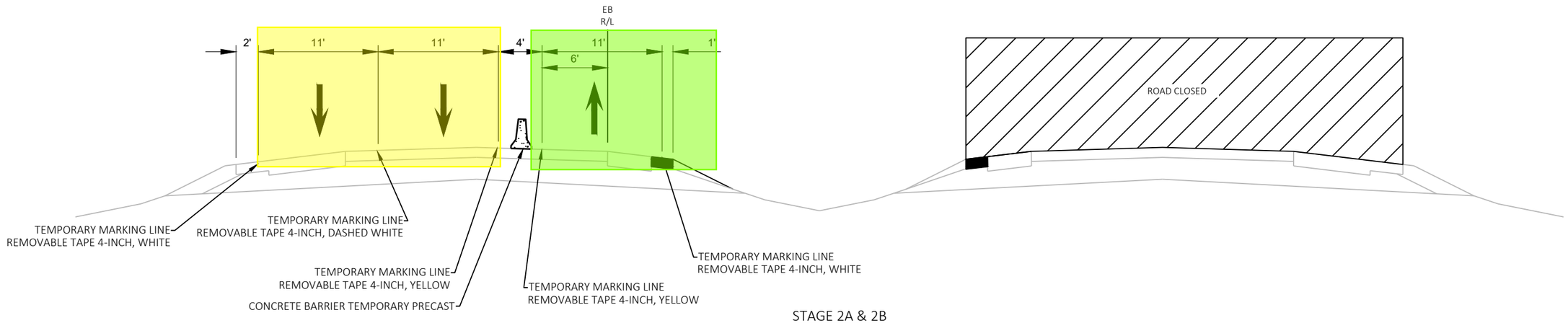

STAGE 2A & 2B
2A: APPROX. STA 415+00 EB - 519+00 EB
2B: APPROX. STA 605+00 EB - 648+00 EB

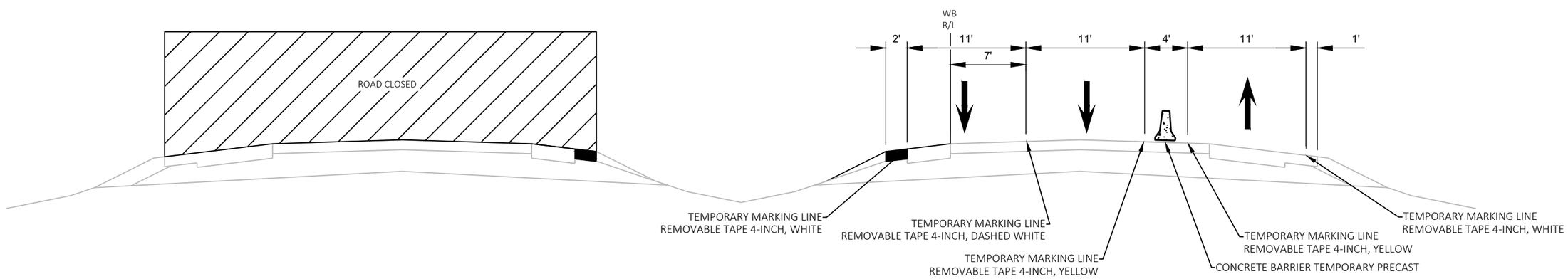

STAGE 3:
APPROX. STA 1081+00 WB - 1111+00 WB

PROJECT NO: 5155-02-83	HWY: USH 14	COUNTY: DANE	STAGING TYPICAL SECTIONS	SHEET 73	E

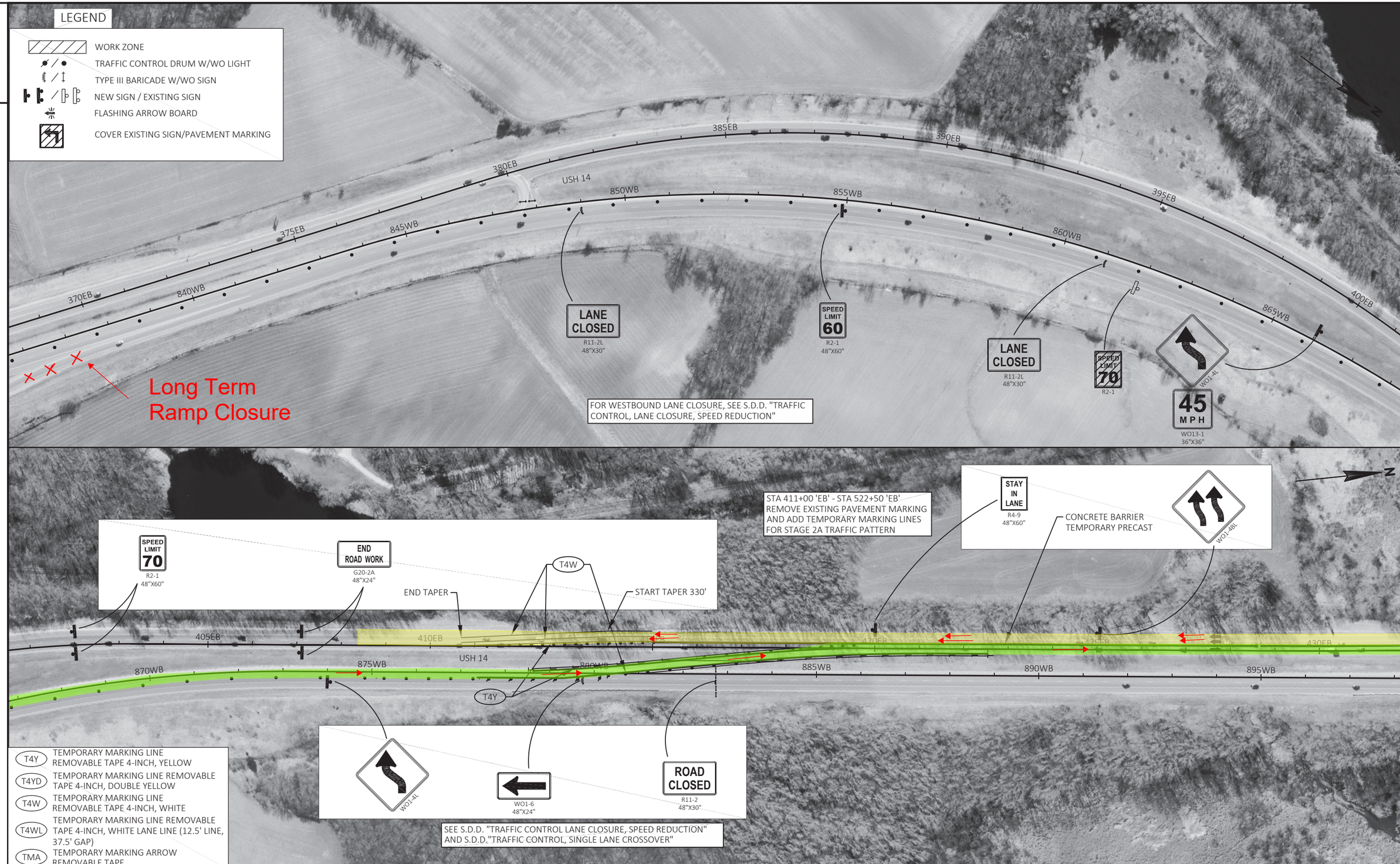

PROJECT NO: 5155-02-83	HWY: USH 14	COUNTY: DANE	TRAFFIC CONTROL - STAGE 2A	SHEET 102	E

2

MGS GUARDRAIL

STA 411+00 'EB' - STA 522+50 'EB'
REMOVE EXISTING PAVEMENT MARKING
AND ADD TEMPORARY MARKING LINES
FOR STAGE 2A TRAFFIC PATTERN

CONCRETE BARRIER
TEMPORARY PRECAST

435EB 440EB 445EB 450EB 455EB 460EB

900WB 905WB 910WB 915WB 920WB 925WB

USH 14

SPEED LIMIT 60
R2-1
48"X60"

EMERGENCY PARKING 1/4 MILE
R8-53
48"X36"

BYRNE RD

B-13-793
STRUCTURE REPLACEMENT
WORK ZONE

SEE LAST PAGE OF STAGE 2A FOR BYRNE
ROAD CLOSURE

N

2

T4Y	TEMPORARY MARKING LINE REMOVABLE TAPE 4-INCH, YELLOW
T4YD	TEMPORARY MARKING LINE REMOVABLE TAPE 4-INCH, DOUBLE YELLOW
T4W	TEMPORARY MARKING LINE REMOVABLE TAPE 4-INCH, WHITE
T4WL	TEMPORARY MARKING LINE REMOVABLE TAPE 4-INCH, WHITE LANE LINE (12.5' LINE, 37.5' GAP)
TMA	TEMPORARY MARKING ARROW REMOVABLE TAPE

STA 411+00 'EB' - STA 522+50 'EB'
REMOVE EXISTING PAVEMENT MARKING
AND ADD TEMPORARY MARKING LINES
FOR STAGE 2A TRAFFIC PATTERN

EMERGENCY PARKING 2 HR MAX
R8-54
48"X36"

SPEED LIMIT 60
R2-1
48"X60"

EMERGENCY PARKING 1/4 MILE
R8-53
48"X36"

CONCRETE BARRIER
TEMPORARY PRECAST

465EB 470EB 475EB 480EB 485EB 490EB

EMERGENCY PARKING 2 HR MAX
R8-54
48"X36"

TEMPORARY EMERGENCY
PULLOUT

935WB 940WB 945WB 950WB 955WB 960WB

USH 14

N

LEGEND

- WORK ZONE
- TRAFFIC CONTROL DRUM W/WO LIGHT
- TYPE III BARICADE W/WO SIGN
- NEW SIGN / EXISTING SIGN
- FLASHING ARROW BOARD
- COVER EXISTING SIGN/PAVEMENT MARKING

PROJECT NO: 5155-02-83	HWY: USH 14	COUNTY: DANE	TRAFFIC CONTROL - STAGE 2A	SHEET 103	E

2

STA 411+00 'EB' - STA 522+50 'EB'
REMOVE EXISTING PAVEMENT MARKING
AND ADD TEMPORARY MARKING LINES
FOR STAGE 2A TRAFFIC PATTERN

SEE S.D.D."TRAFFIC CONTROL, LANE SHIFT, MULTI-LANE DIVIDED"
AND S.D.D. "TRAFFIC CONTROL, SINGLE LANE CROSSOVER"

N

WO1-4R

45 MPH

WO13-1
36"X36"

T4W

T4Y

START TAPER 330'

WO1-6
48"X24"

END TAPER

CONCRETE BARRIER
TEMPORARY PRECAST

500EB 505EB 510EB 515EB 520EB 525EB

965WB 970WB 975WB 980WB 985WB 990WB

USH 14

T4W

LEGEND

- WORK ZONE
- TRAFFIC CONTROL DRUM W/WO LIGHT
- TYPE III BARICADE W/WO SIGN
- NEW SIGN / EXISTING SIGN
- FLASHING ARROW BOARD
- COVER EXISTING SIGN/PAVEMENT MARKING

T4Y	TEMPORARY MARKING LINE REMOVABLE TAPE 4-INCH, YELLOW
T4YD	TEMPORARY MARKING LINE REMOVABLE TAPE 4-INCH, DOUBLE YELLOW
T4W	TEMPORARY MARKING LINE REMOVABLE TAPE 4-INCH, WHITE
T4WL	TEMPORARY MARKING LINE REMOVABLE TAPE 4-INCH, WHITE LANE LINE (12.5' LINE, 37.5' GAP)
TMA	TEMPORARY MARKING ARROW REMOVABLE TAPE

SEE S.D.D."TRAFFIC CONTROL, LANE SHIFT, MULTI-LANE DIVIDED"
AND S.D.D. "TRAFFIC CONTROL, SINGLE LANE CROSSOVER"

WO1-4BR

STAY IN LANE
R4-9
48"X60"

60 MPH
WO13-1
36"X36"

SPEED LIMIT 60
R2-1
48"X60"

SPEED LIMIT 60
WO3-5

IRISH LN

N

530EB 535EB 540EB 545EB 550EB 555EB

995WB 1000WB 1005WB 1010WB 1015WB 1020WB

USH 14

T4Y

T4W

END ROAD WORK
G20-2A
48"X24"

SPEED LIMIT 70
R2-1
48"X60"

2

PROJECT NO: 5155-02-83	HWY: USH 14	COUNTY: DANE	TRAFFIC CONTROL - STAGE 2A	SHEET 104	E

FILE NAME : N:\PDS\C3D\51550203\SHEETSPLAN\025002A_TC.DWG
LAYOUT NAME - 7
PLOT DATE : 7/11/2019 12:43 PM
PLOT BY : BETZEL, LORRAINE L
PLOT NAME :
PLOT SCALE : 1 IN:200 FT