2

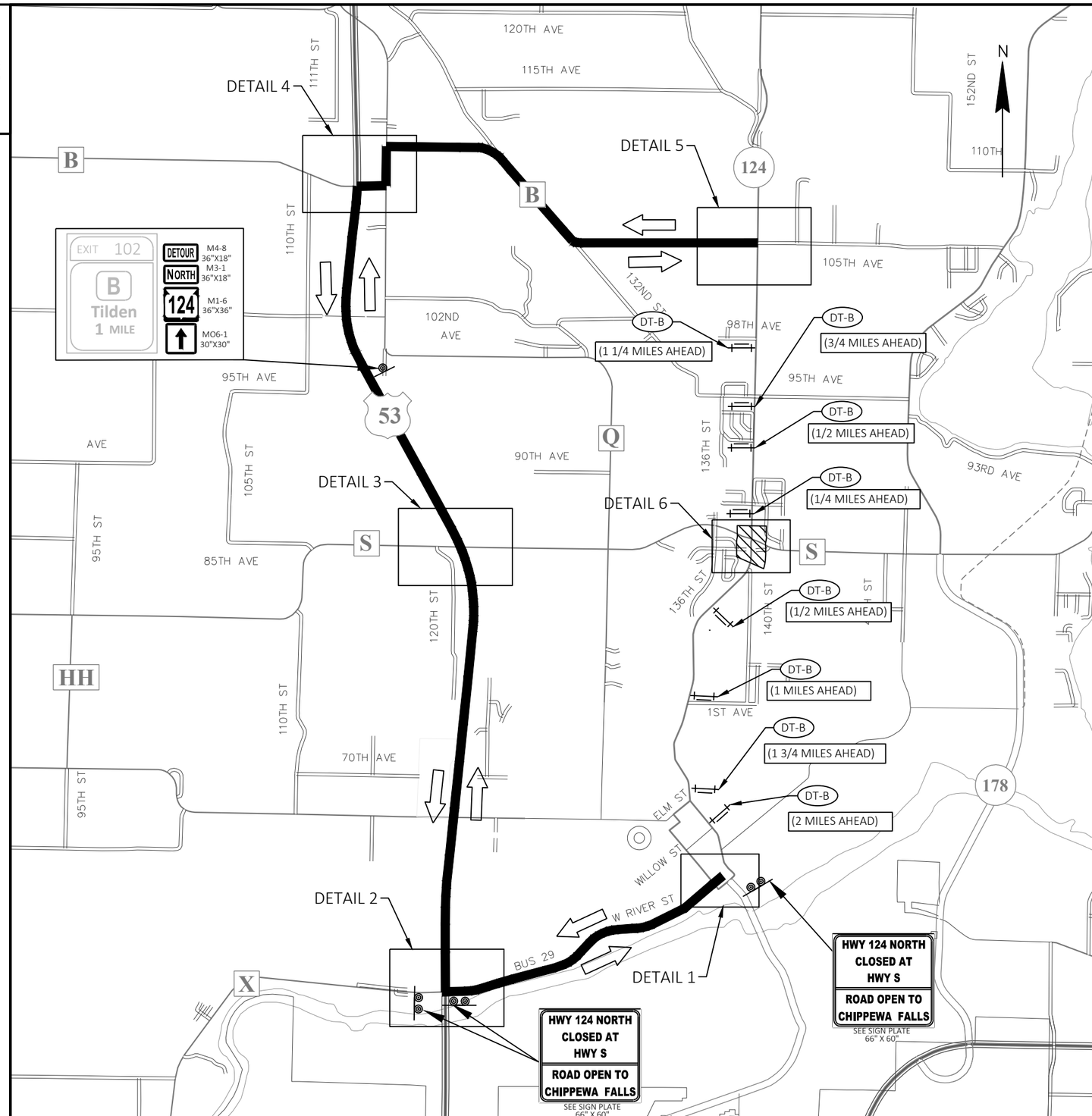

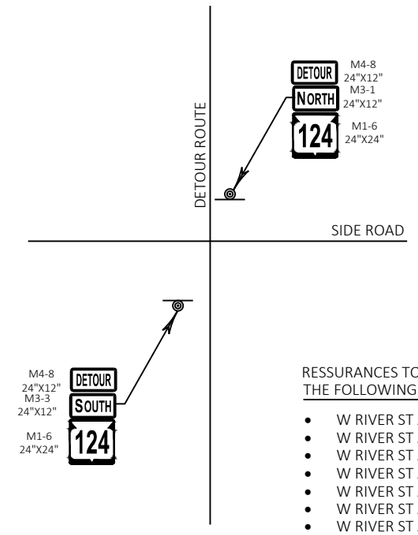

RESSURANCES TO BE PLACED AT
THE FOLLOWING INTERSECTIONS:

- W RIVER ST AND BAY ST
- W RIVER ST AND ISLAND ST
- W RIVER ST AND MAIN ST
- W RIVER ST AND TAYLOR ST
- W RIVER ST AND SUPERIOR ST
- W RIVER ST AND WAGNER ST
- W RIVER ST AND FLEET ST
- W RIVER ST AND REGENT ST
- W RIVER ST AND SUNSHINE CIR
- USH 53 AND CTH S

LEGEND

- DETOUR ROUTE
- DIRECTION OF TRAFFIC
- WORK ZONE
- DETOUR SIGN
- TRAFFIC CONTROL BARRICADE WITH ATTACHED SIGN

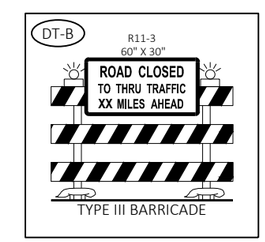

2

PROJECT NO: 8610-08-73	HWY: STH 124	COUNTY: CHIPPEWA	DETOUR - OVERVIEW - CTH S CLOSURE	SHEET 62	E

FILE NAME : C:\ONEDRIVE\ONEDRIVE - AECOM\STH 124\910_CAD\60609476\SHEETSPLAN - 73\027001-DT.DWG
LAYOUT NAME - Overview
PLOT DATE : 7/21/2025 6:29 AM PLOT BY : ARBUCKLE, ADRIAN PLOT NAME : PLOT SCALE : 1 IN:0.75 MI

WISDOT/CADDS SHEET 42