

CALUMET CO.

MANTOWOC CO.

R-20-E
2,480,000'

R-21-E
2,530,000'

R-22-E
2,600,000'

R-23-E
2,620,000'

700,000' N

650,000' N

600,000' N

550,000' N

500,000' N

450,000' N

400,000' N

350,000' N

300,000' N

250,000' N

200,000' N

150,000' N

100,000' N

50,000' N

0' N

R-20-E
3,500,000'

R-21-E
3,550,000'

R-22-E
3,600,000'

R-23-E
3,620,000'

WASHINGTON CO.

OZAUKEE CO.

2,500,000'

2,600,000'

2,620,000'

CALUMET CO.

FOND DU LAC CO.

FOND DU LAC CO.

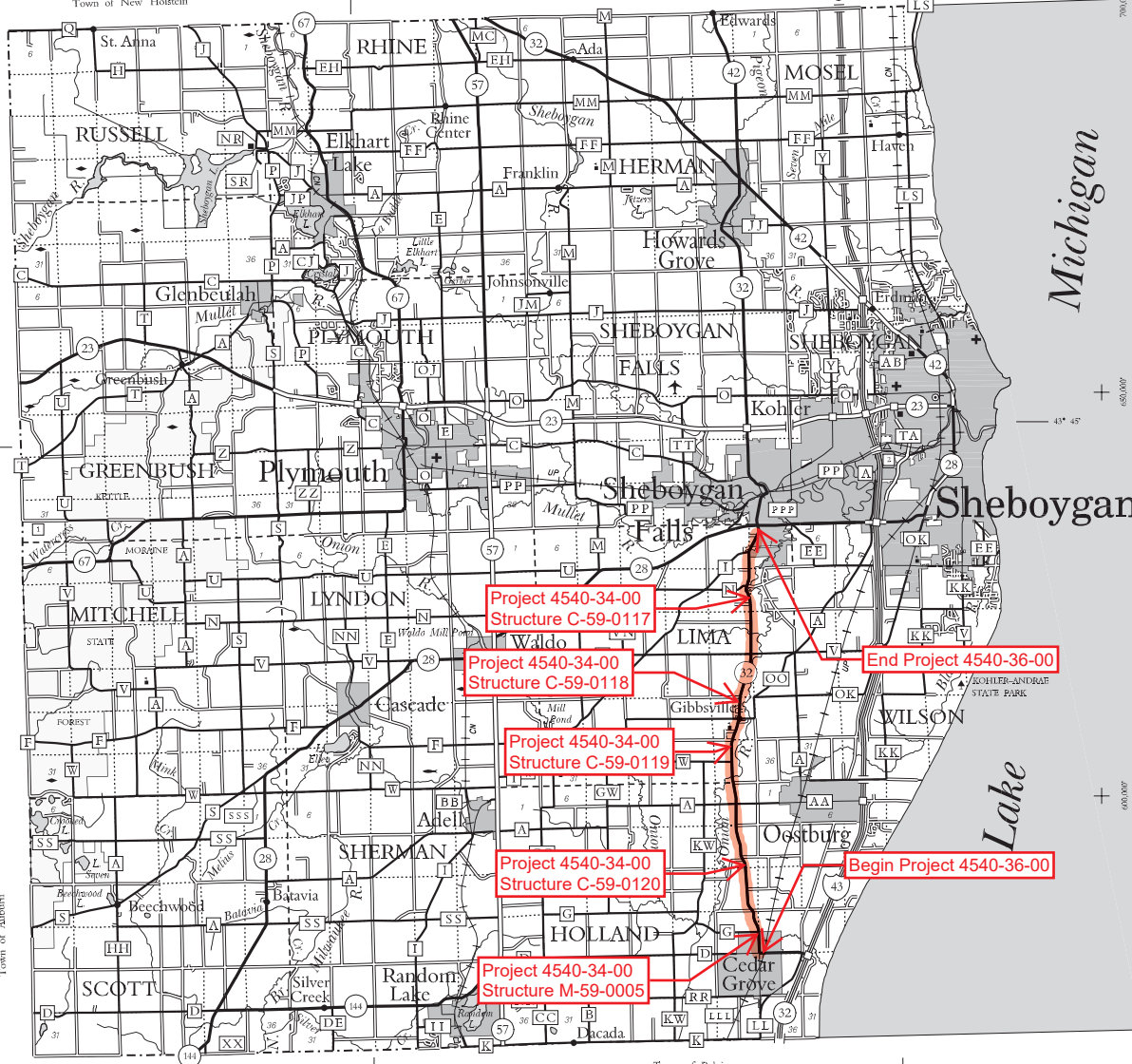
SHEBOYGAN 59-NE

T-16-N

T-15-N

T-14-N

T-13-N



Project 4540-34-00
Structure C-59-0117

Project 4540-34-00
Structure C-59-0118

Project 4540-34-00
Structure C-59-0119

Project 4540-34-00
Structure C-59-0120

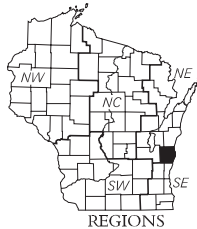
Project 4540-34-00
Structure M-59-0005

End Project 4540-36-00

Begin Project 4540-36-00

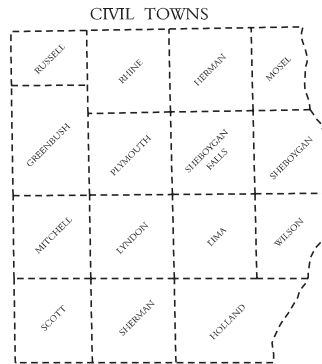
LEGEND

- Ereeway
- Multilane Divided
- U.S. or State Hwy
- County Trunk Hwy
- Town Road
- Firelane
- Railroad
- State Trail
- Interchange
- Highway Separation
- Interstate Highway No.
- U.S. Highway No.
- State Highway No.
- County Highway Letter
- State Boundary
- County Boundary
- Civil Town Boundary
- Section Line
- Dam
- Hospital
- Schools
- Airport
- County Seat
- Unincorporated Village
- Fish Hatchery
- Game Farm
- Public Hunt. or Fish. Grds.
- Public Camp & Picnic Grds.
- Ranger Station
- State Park
- County Park
- Wildlife Facilities
- Rest Area
- Wayside
- Wine School for Boys
- Univ. of Wisconsin - Sheboygan



SECTION NUMBERING OF A TOWNSHIP

6	5	4	3	2	1
7	8	9	10	11	12
13	14	15	16	17	18
19	20	21	22	23	24
25	26	27	28	29	30
31	32	33	34	35	36



MILES OF HIGHWAY

as of Dec. 31, 2004

STATE	167
COUNTY	38
LOCAL ROADS	924
OTHER ROADS	0
TOTAL FOR COUNTY	1,542

Land Area (2000 Census) 514 sq mi
Population (2000 Census) 132,646
County Seat Sheboygan

SHEBOYGAN CO.

DEPARTMENT OF TRANSPORTATION
STATE OFFICE BUILDING
Madison, Wisconsin

SCALE 0 1 2 MILES

Corrected for
JAN. 2006

Base compiled from U.S.G.S Quadrangles
1:100,000 Series

◆ For boundaries of public hunting and fishing grounds please contact the Department of Natural Resources
+ Grid based on the state plane coordinate system - south zone and the NAD 27