ZOO INTERCHANGE PROJECT

GET AROUND GUIDE

spring 2015 - fall 2015

TAKE A LOOK INSIDE FOR CLOSURE INFORMATION, ALTERNATE ROUTES, TRANSPORTATION OPTIONS, HOW TO STAY CONNECTED TO THE ***ZOO INTERCHANGE PROJECT*** AND MUCH MORE!

ZOO interchange

THE SHORT STORY

MAJOR UPCOMING CLOSURES

EARLY SPRING 2015

- I-894/US 45 North to I-94 West Zoo Interchange system ramp closed through late 2015
- I-94 West to I-894/US 45 South Zoo Interchange system ramp closed through late 2017
- WIS 100 entrance ramp to I-94 East closed through late spring 2015

LATE SPRING 2015

- 70th Street entrance ramp to I-94 West closed through mid summer 2015
- I-94 West exit to WIS 100

SUMMER 2015

- Wisconsin Avenue over US 45 closed through early fall 2016

MAJOR UPCOMING OPENINGS

LATE SPRING 2015

- Bluemound Road over US 45
- I-94 West exit ramp to 84th Street
- 84th Street entrance ramp to I-94 West

FALL 2015

- US 45 South exit ramp to Bluemound Road

2014 HIGHLIGHTS

WATERTOWN PLANK ROAD INTERCHANGE
OPENED LATE 2014

WIS 100 INTERCHANGE
OPENED LATE 2014

SYSTEM RAMP CLOSURE ALTERNATE ROUTES

WESTBOUND TO SOUTHBOUND

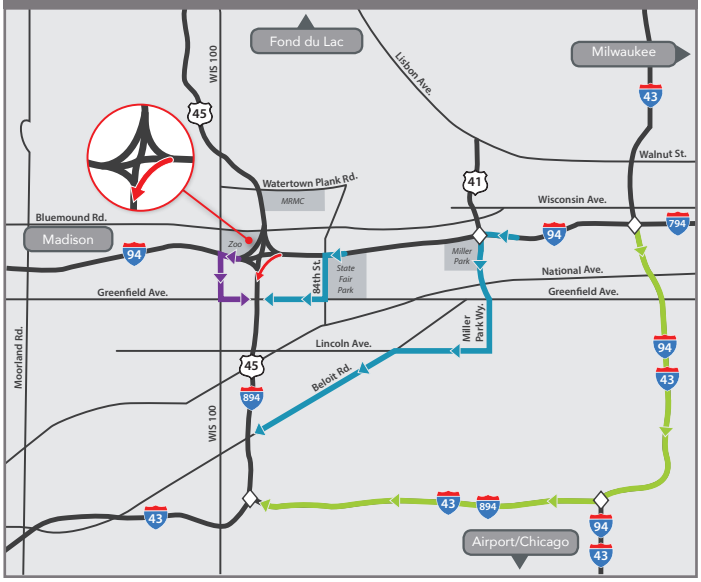

Map not to scale

NORTHBOUND TO WESTBOUND

Map not to scale

LOCAL ALTERNATE ROUTE (MARCH-LATE SPRING 2015)

- I-94 West to WIS 100 south to Greenfield Avenue east to I-894

LOCAL ALTERNATE ROUTES (LATE SPRING 2015-LATE 2017)

- I-94 West to 84th Street south to Greenfield Avenue west to I-894
- I-94 West to Miller Park Way south to Lincoln Avenue west to Beloit Road south/west to I-894

REGIONAL ALTERNATE ROUTE

- I-43/I-94 South to I-43/I-894 West

LOCAL PRIMARY ALTERNATE ROUTE

- I-894/US 45 North to Greenfield Avenue west to WIS 100 north to I-94 West

LOCAL SECONDARY ALTERNATE ROUTE

- I-894/US 45 North to Watertown Plank Road west to WIS 100 south to I-94 West

REGIONAL ALTERNATE ROUTES

- I-43 South to Moorland Road north to I-94 West
- I-43/I-94 North to I-94 West

EARLY SPRING - EARLY FALL 2015 PROJECT SCHEDULE

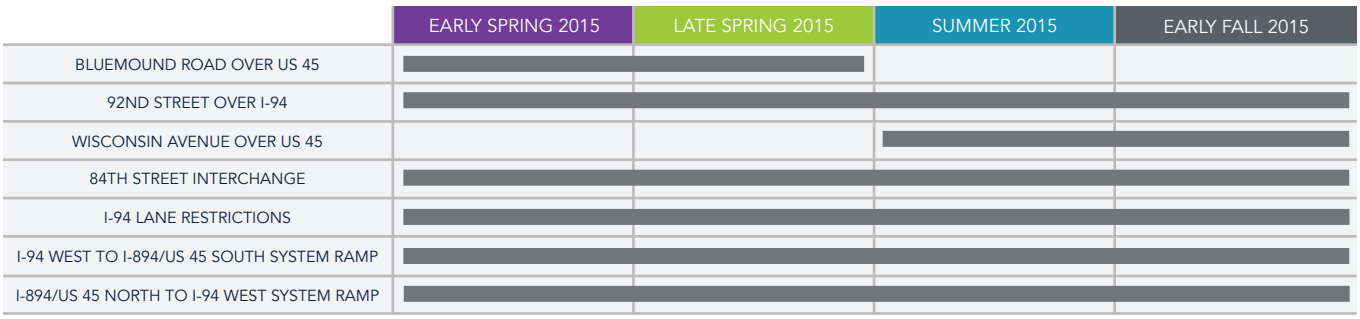

FOR AN OVERALL PROJECT SCHEDULE, PLEASE VISIT:

projects.511wi.gov/web/zoo-interchange-project/overview

HOW DO I GET AROUND THE PROJECT?

RIDESHARE

RIDESHARE brings commuters together and is a free service provided by the State of Wisconsin.
rideshare.wisconsin.gov

PARK & RIDE

Take advantage of multiple Park & Ride lots throughout the Zoo Interchange to meet your carpool, vanpool or bike buddies. The Watertown Plank Road Park & Ride lot has been temporarily relocated to US 45 and Burleigh Street.
dot.wisconsin.gov/travel/parkride

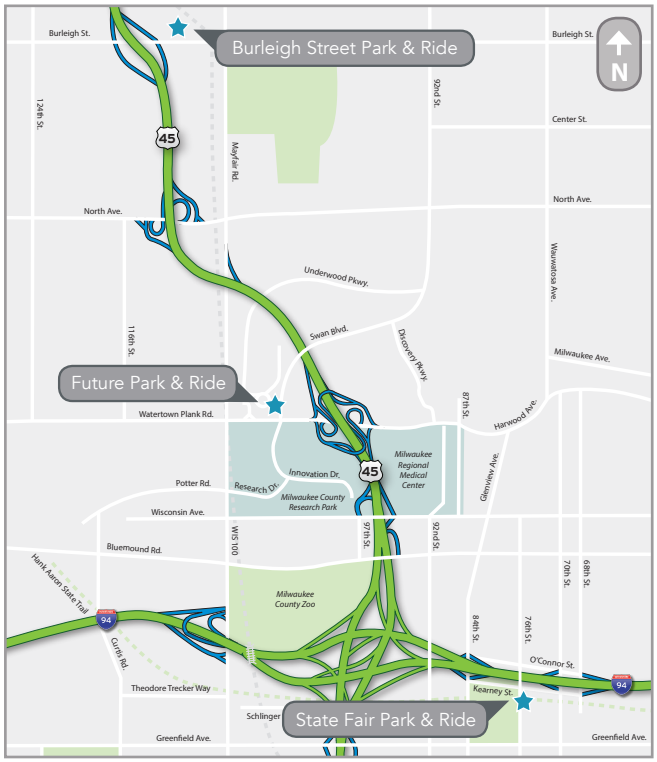

Map does not depict closures. *Map not to scale*

TRANSIT SERVICES

The following transit services are available as an alternative:

Coach USA provides transport options to the public throughout the cities of Milwaukee, Waukesha, Kenosha, and Racine.
coachusa.com

The Milwaukee County Transit System connects 40 million riders a year with jobs, schools, shopping, healthcare and recreation in Milwaukee County.
ridemcts.com

The Washington County Commuter Express provides express motor coach weekday service with free Wi-Fi between Washington & Milwaukee County.
ridewcce.com

Waukesha Metro Transit operates service throughout the Waukesha area and also administers Waukesha County Transit.
www.ci.waukesha.wi.us/web/guest/waukeshametro/transit_home

BIKE MILWAUKEE

Bicycling is a great option for short distance trips! Make a positive impact on the environment and contribute to your health. With 50 miles of bike lanes and 66 miles of signed bike routes throughout Milwaukee, it makes bicycling a no-brainer for your next commute.
city.milwaukee.gov/bike

EARLY SPRING 2015

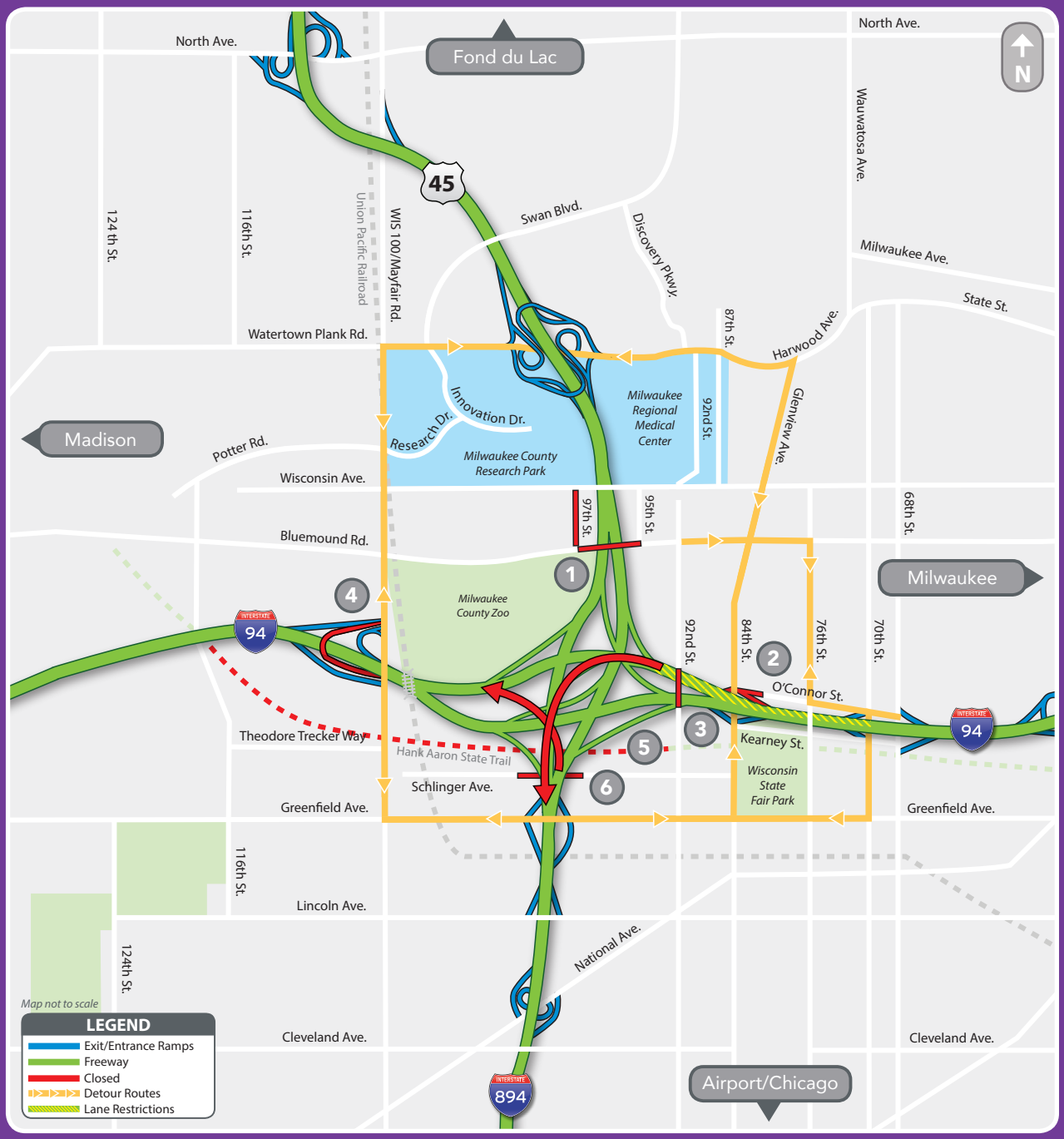

1 BLUEMOUND ROAD INTERCHANGE

(ALTERNATE ROUTES: WIS 100 or Glenview Ave./84th St. to Watertown Plank Rd.)

- Bluemound Road over US 45 closed through late spring 2015

2 84TH STREET INTERCHANGE

(ALTERNATE ROUTES: I-94 East exit to 68th St., 70th St. entrance to I-94 West)

- 84th Street entrance ramp to I-94 WB closed through late spring 2015
- I-94 WB exit ramp to 84th Street closed through late spring 2015
- O'Connor Street from 80th Street to 84th Street closed through late summer 2015

3 92ND STREET OVER I-94

(ALTERNATE ROUTES: Bluemound Rd. or Greenfield Ave. to 84th St.)

- 92nd Street over I-94 closed through late 2015

4 WIS 100 INTERCHANGE

(ALTERNATE ROUTES: 84th St. or 68th St. entrance ramp to I-94 East)

- WIS 100 entrance ramp to I-94 EB closed early spring 2015 through late spring 2015

5 SYSTEM RAMPS

(ALTERNATE ROUTES: See reverse side for local and regional alternate routes)

- S-W system ramp (I-894/US 45 NB to I-94 WB) closed early 2015 through late 2015
- E-S system ramp (I-94 WB to I-894/US 45 SB) closed early 2015 through fall 2017

6 SCHLINGER AVENUE UNDER I-894

(ALTERNATE ROUTES: 84th St. or WIS 100 to Greenfield Ave.)

- Schlinger Avenue under I-894 closed long term

LATE SPRING 2015

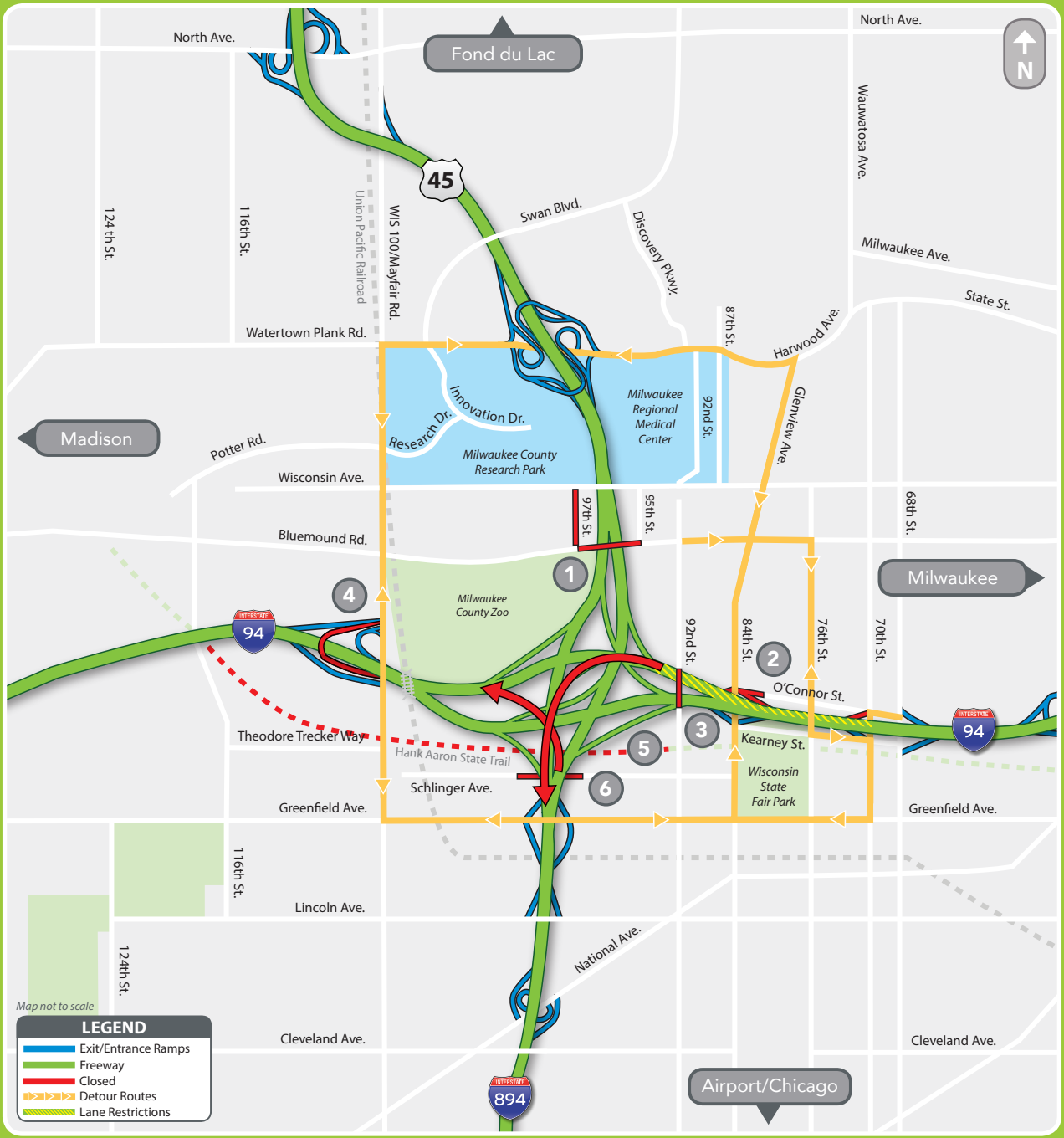

1 BLUEMOUND ROAD INTERCHANGE

(ALTERNATE ROUTES: WIS 100 or Glenview Ave./84th St. to Watertown Plank Rd..)

- Bluemound Road over US 45 closed through late spring 2015

2 84TH STREET INTERCHANGE

(ALTERNATE ROUTES: WIS 100 entrance ramp to I-94 West, I-94 West exit to 68th St.)

- 84th Street entrance ramp to I-94 WB closed through late spring 2015
- I-94 WB exit ramp to 84th Street closed through late spring 2015
- O'Connor Street from 80th Street to 84th Street closed through late summer 2015
- 70th Street entrance ramp to I-94 WB closed through mid summer 2015 (not until 84th Street entrance ramp to I-94 WB reopens)

3 92ND STREET OVER I-94

(ALTERNATE ROUTES: Bluemound Rd. or Greenfield Ave. to 84th St.)

- 92nd Street over I-94 closed through late 2015

4 WIS 100 INTERCHANGE

(ALTERNATE ROUTES: 84th St. or 68th St. entrance ramp to I-94 East)

- WIS 100 entrance ramp to I-94 EB closed early spring 2015 through late spring 2015

5 SYSTEM RAMPS

(ALTERNATE ROUTES: See reverse side for local and regional alternate routes)

- S-W system ramp (I-894/US 45 NB to I-94 WB) closed early 2015 through late 2015
- E-S system ramp (I-94 WB to I-894/US 45 SB) closed early 2015 through fall 2017

6 SCHLINGER AVENUE UNDER I-894

(ALTERNATE ROUTES: 84th St. or WIS 100 to Greenfield Ave.)

- Schlinger Avenue under I-894 closed long term

SUMMER 2015

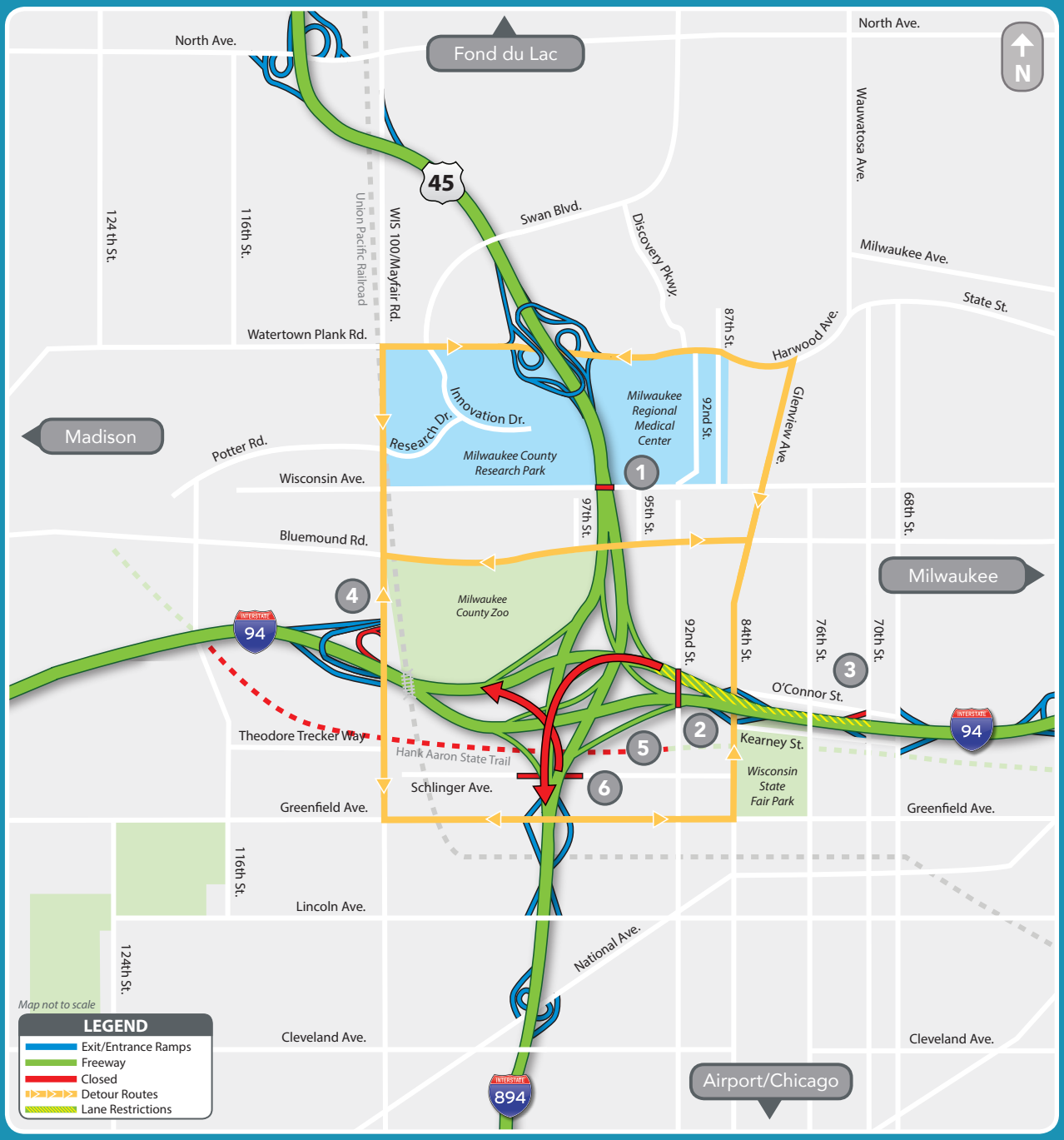

1 WISCONSIN AVENUE OVER US 45

(ALTERNATE ROUTES: WIS 100 or Glenview Ave./84th St. to Bluemound Rd. or Watertown Plank Rd.)

- Wisconsin Avenue over US 45 closed through early fall 2016

2 92ND STREET OVER I-94

(ALTERNATE ROUTES: Bluemound Rd. or Greenfield Ave. to 84th St.)

- 92nd Street over I-94 closed through late 2015

3 70TH STREET ENTRANCE RAMP

(ALTERNATE ROUTE: 84th St. entrance ramp to I-94 West)

- 70th Street entrance ramp to I-94 WB closed through mid summer 2015

4 WIS 100 INTERCHANGE

(ALTERNATE ROUTE: I-94 West exit ramp to 84th St. to Bluemound Rd. to WIS 100, I-894/US 45 North exit ramp to Greenfield Ave. to WIS 100, US 45 South exit ramp to Watertown Plank Rd. to WIS 100)

- I-94 WB exit ramp to WIS 100 closed through early fall 2015

5 SYSTEM RAMPS

(ALTERNATE ROUTES: See reverse side for local and regional alternate routes)

- S-W system ramp (I-894/US 45 NB to I-94 WB) closed early 2015 through late 2015
- E-S system ramp (I-94 WB to I-894/US 45 SB) closed early 2015 through fall 2017

6 SCHLINGER AVENUE UNDER I-894

(ALTERNATE ROUTES: 84th St. or WIS 100 to Greenfield Ave.)

- Schlinger Avenue under I-894 closed long term

EARLY FALL 2015

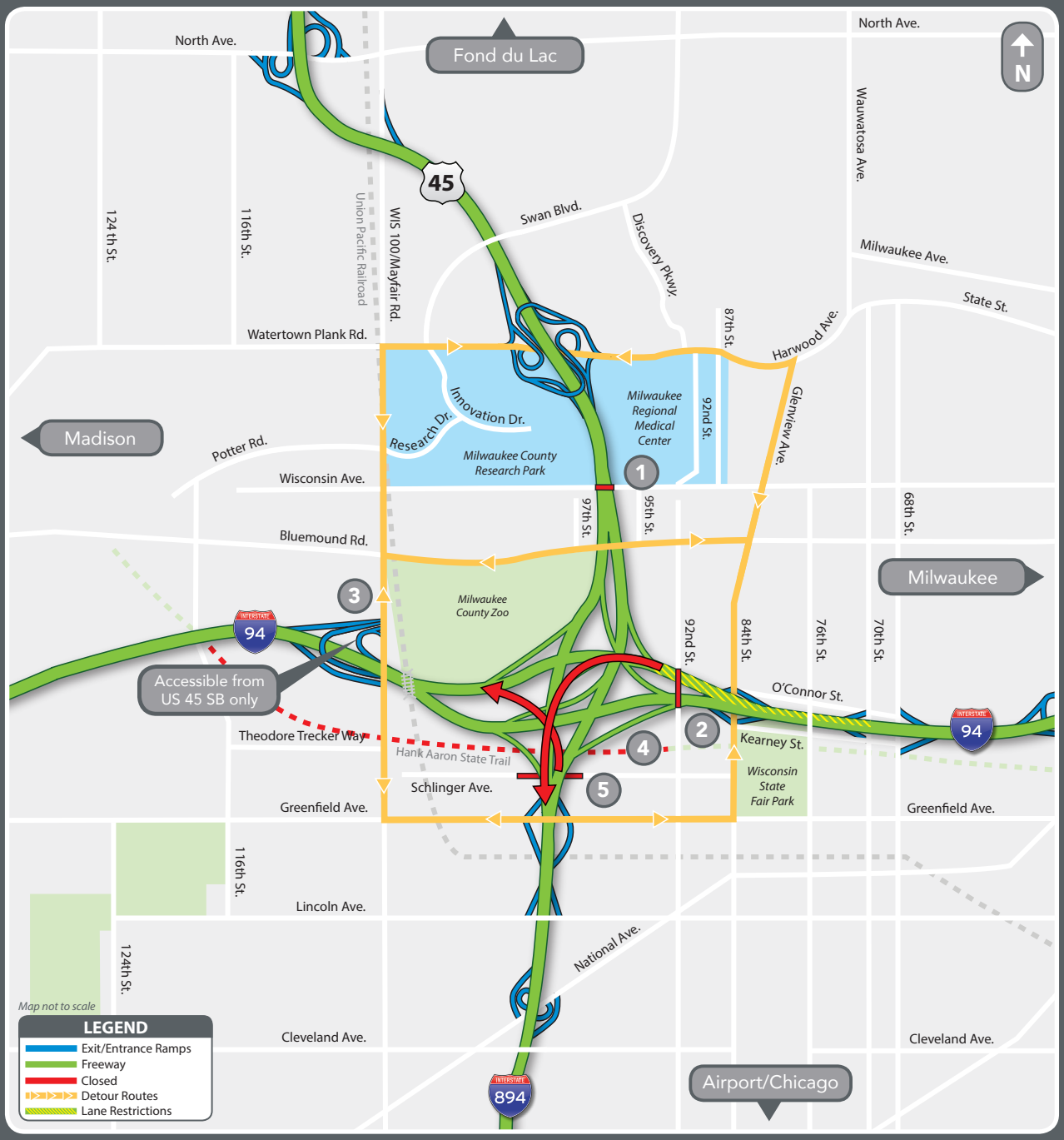

1 WISCONSIN AVENUE OVER US 45

(ALTERNATE ROUTES: WIS 100 or Glenview Ave./84th St. to Bluemound Rd. or Watertown Plank Rd.)

- Wisconsin Avenue over US 45 closed through early fall 2016

2 92ND STREET OVER I-94

(ALTERNATE ROUTES: Bluemound Rd. or Greenfield Ave. to 84th St.)

- 92nd Street over I-94 closed through late 2015

3 WIS 100 INTERCHANGE

(ALTERNATE ROUTE: I-94 West exit ramp to 84th St. to Bluemound Rd. to WIS 100, I-894/US 45 North exit ramp to Greenfield Ave. to WIS 100)

- I-94 WB exit ramp to WIS 100 closed through late 2015 (accessible via US 45 SB only)

4 SYSTEM RAMPS

(ALTERNATE ROUTES: See reverse side for local and regional alternate routes)

- S-W system ramp (I-894/US 45 NB to I-94 WB) closed early 2015 through late 2015
- E-S system ramp (I-94 WB to I-894/US 45 SB) closed early 2015 through fall 2017

5 SCHLINGER AVENUE UNDER I-894

(ALTERNATE ROUTES: 84th St. or WIS 100 to Greenfield Ave.)

- Schlinger Avenue under I-894 closed long term

**** Entire freeway system subject to short-term overnight closures. All closures are weather dependent.***

WISCONSIN DEPARTMENT OF TRANSPORTATION

U. S. Department of Transportation
Federal Highway Administration

zoointerchange.wi.gov