

# I-41/894 NORTH TRAVEL TIPS

## I-41/894 NORTH TRAFFIC SWITCH

### A TRAFFIC SWITCH ON I-41/894 NORTH WILL OCCUR TUESDAY, NOVEMBER 1

With this traffic switch, the following changes will take place:

- The I-41/894 Zipper Merge lane closure will be removed
- I-41/894 North to I-94 West system ramp access will be moved to the **RIGHT LANE**
- The northbound Greenfield Avenue entrance ramp will reopen and be accessible to I-94 East **ONLY**
- The National Avenue entrance ramp to I-41/894 North will reopen
- The WIS 100 northbound entrance ramp to I-43 will reopen
- The decision point to travel to I-94 East, from I-41/894 North, will be moved 1/2 mile to the south and will be located at Greenfield Avenue

## SIGNAGE

1

GREENFIELD AVE
3/4

EAST

RIGHT

WEST

RIGHT

1 1/4

WEST

RIGHT

1 1/2

2

41 45 NORTH

Fond du Lac

1/2 MILE

↓ ↓

EXIT 1 B

94 WEST

Madison

1/2 MILE RIGHT LANE

EXIT 1 A

94 EAST

Milwaukee

1/8 MILE NEXT RIGHT

3

41 45 NORTH

Fond du Lac

1/2 MILE

↓ ↓

EXIT 1 B

94 WEST

Madison

EXIT ONLY

## DIRECTIONS

### TRAVELING TO THE NORTH (FOND DU LAC):

- To continue to I-41 North, motorists should utilize the left two lanes of I-41/894 North through the core of the interchange.


### TRAVELING TO THE EAST (DOWNTOWN):

- To continue to I-94 East, motorists should utilize the right-hand lane of I-41/894 North. At Greenfield Avenue, take the system ramp from I-41/894 North to I-94 East.


### TRAVELING TO THE WEST (MADISON):

- To continue to I-94 West, motorists should utilize the right hand lane of I-41/894 North. Continue straight onto the system ramp from I-41/894 North to I-94 West.


As you drive I-41/894 North, watch your speed and pay attention to signage as many decision points affecting lane changes and exits have been altered. Please note that your GPS may not yet be up to date with the new freeway design, so watch directional signage closely.



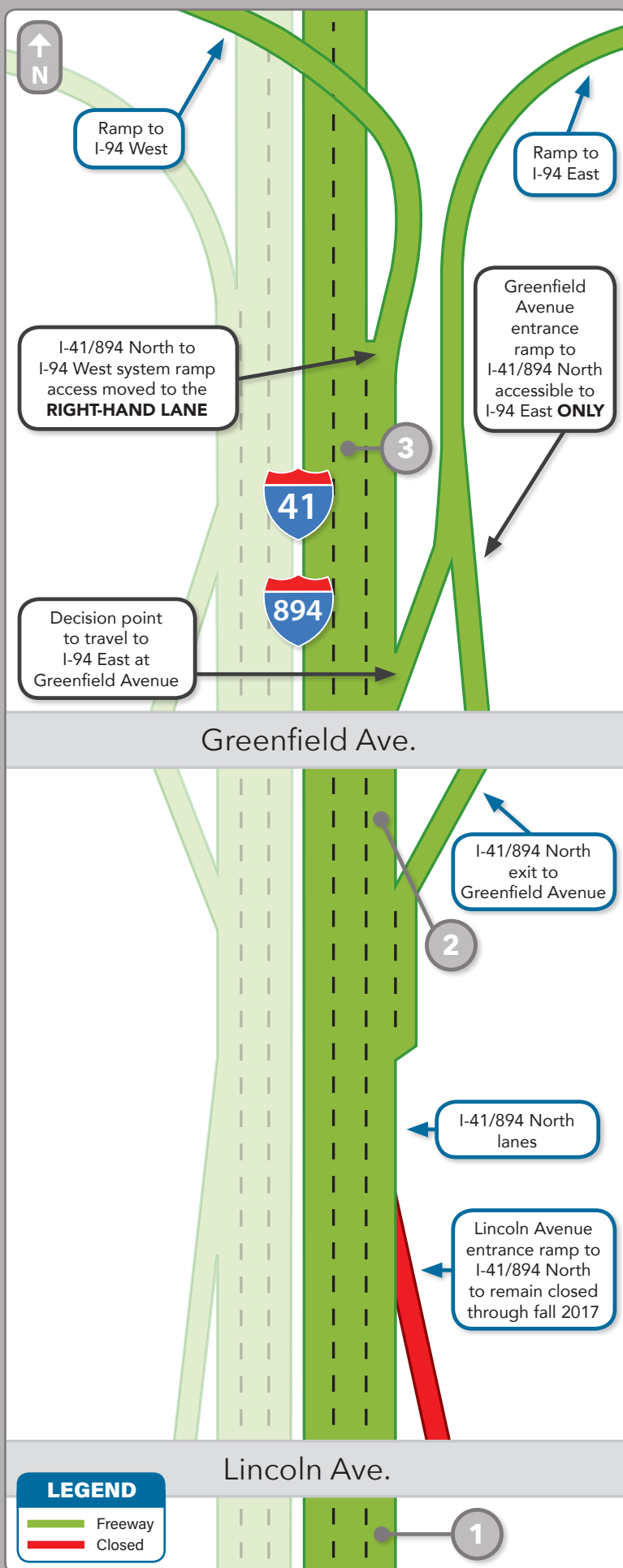
zooic.org



@WIZooIC



/wizoointerchange



The diagram illustrates the I-41/894 North traffic switch. It shows the main northbound lanes of I-41/894, with a north arrow at the top. Key features include:

- Ramp to I-94 West:** Located at the top left, branching off the main northbound lanes.
- Ramp to I-94 East:** Located at the top right, branching off the main northbound lanes.
- I-41/894 North to I-94 West system ramp access moved to the RIGHT-HAND LANE:** A callout box pointing to the right-hand lane of the main northbound road.
- Greenfield Avenue entrance ramp to I-41/894 North accessible to I-94 East ONLY:** A callout box pointing to the entrance ramp from Greenfield Ave. to the main northbound road.
- Decision point to travel to I-94 East at Greenfield Avenue:** A callout box pointing to the decision point on the main northbound road.
- Greenfield Ave.:** A horizontal road crossing the main northbound road.
- I-41/894 North exit to Greenfield Avenue:** A callout box pointing to the exit from the main northbound road to Greenfield Ave.
- I-41/894 North lanes:** A callout box pointing to the main northbound lanes.
- Lincoln Avenue entrance ramp to I-41/894 North to remain closed through fall 2017:** A callout box pointing to the entrance ramp from Lincoln Ave. to the main northbound road.
- Lincoln Ave.:** A horizontal road at the bottom of the diagram.
- LEGEND:**
  - Freeway
  - Closed
- Numbered markers:**
  - 1:** Located at the bottom of the main northbound road, near Lincoln Ave.
  - 2:** Located on the main northbound road, near Greenfield Ave.
  - 3:** Located on the main northbound road, near the decision point.