

- WORK ZONE
- COVER SIGN
- DETOUR ROUTE
- A

72

M1-6  
24"x24"
- B

↑

M06-1  
21"x21"
- C

←

M06-1  
21"x21"
- D

→

M06-1  
21"x21"
- E

↶

M05-1L  
21"x21"
- F

↷

M05-1R  
21"x21"
- G

END  
DETOUR

M04-8A  
24"x18"
- H

DETOUR

M04-8  
24"x12"
- I

DETOUR  
AHEAD

W20-2-A
- J

BRIDGE OUT  
XX MILES AHEAD

R11-3-C  
60"x24"
- K

DETOUR

M04-9R  
30"x24"
- L

DETOUR

M04-9L  
30"x24"
- M

EAST

M3-2  
24"x12"
- N

WEST

M3-4  
24"x12"

LEGEND

- SIGN ON PERMANENT  
SUPPORT
- EXISTING SIGN ON  
SINGLE POST
- EXISTING SIGN ON  
DOUBLE POST
- TYPE III BARRICADE  
WITH ATTACHED SIGN  
AND WITH TRAFFIC  
CONTROL LIGHTS  
TYPE A
- CHANGEABLE  
PORTABLE MESSAGE  
BOARD
- \* SIGN READS "BRIDGE OUT  
3 MILES AHEAD"
- \*\* SIGN READS "BRIDGE OUT  
9 MILES AHEAD"
- \*\*\* SIGN READS "BRIDGE OUT  
2 MILES AHEAD"

GENERAL NOTES:

THE EXACT LOCATION AND SPACING OF ALL SIGNS AND DEVICES SHALL BE ADJUSTED TO FIT FIELD CONDITIONS AS APPROVED BY THE ENGINEER.

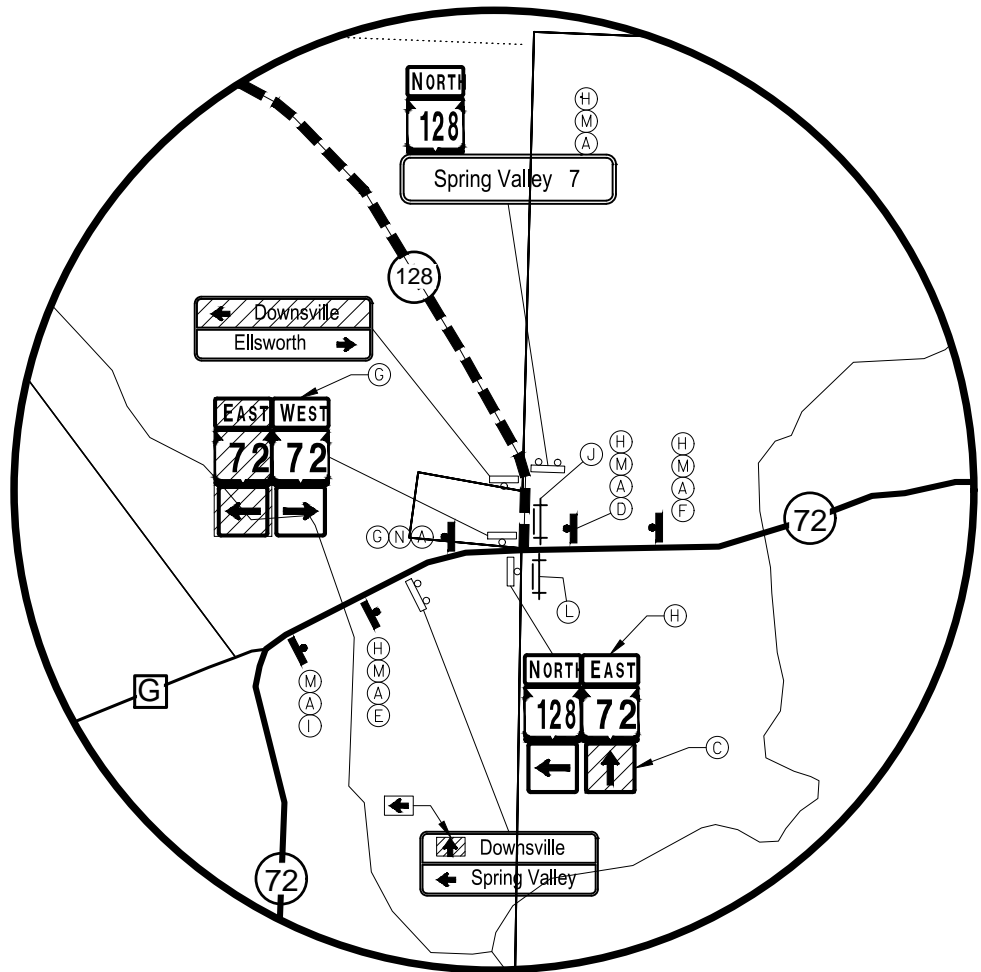
ALL SIGNS INAPPROPRIATE TO THE STATUS OF THE CONTROL ZONE, INCLUDING PRE-EXISTING SIGNING IN THE VICINITY, SHALL BE COVERED OR REMOVED AS SPECIFIED IN THE PLANS AND/OR THE SPECIAL PROVISIONS OR AS DIRECTED BY THE ENGINEER.

"WO" AND "MO" SERIES SIGNS ARE THE SAME AS "W" AND "M" SIGNS EXCEPT THE BACKGROUND IS ORANGE.

ANY STOP SIGNS WHICH ARE REMOVED FOR A CONSTRUCTION OPERATION SHALL BE IMMEDIATELY RE-ESTABLISHED.

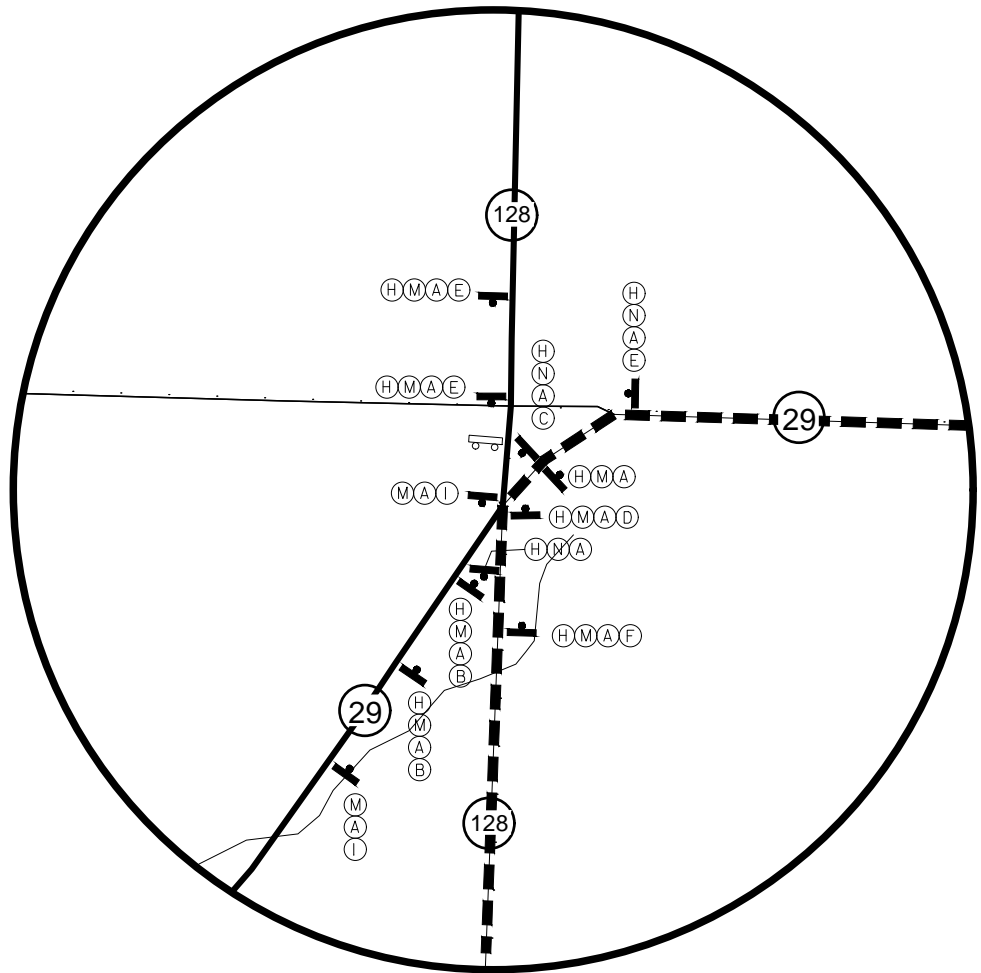
THE EXACT LOCATION OF CHANGEABLE PORTABLE MESSAGE BOARD SHALL BE DETERMINED IN FIELD AND APPROVED BY THE ENGINEER.

VILLAGE OF ELMWOOD



DETAIL A

TOWN OF CADY



DETAIL B

WORK ZONE



COVER SIGN



DETOUR ROUTE



(A)

M1-6  
24"x24"

(B)

M06-1  
21"x21"

(C)

M06-1  
21"x21"

(D)

M06-1  
21"x21"

(E)

M05-1L  
21"x21"

(F)

M05-1R  
21"x21"

(G)

M04-8A  
24"x18"

(H)

M04-8  
24"x12"

(I)



(J)

R11-3-C  
60"x24"

(K)

M04-9R  
30"x24"

(L)

M04-9L  
30"x24"

(M)

M3-2  
24"x12"

(N)

M3-4  
24"x12"**LEGEND**SIGN ON PERMANENT  
SUPPORTEXISTING SIGN ON  
SINGLE POSTEXISTING SIGN ON  
DOUBLE POSTTYPE III BARRICADE  
WITH ATTACHED SIGN  
AND WITH TRAFFIC  
CONTROL LIGHTS  
TYPE ACHANGEABLE  
PORTABLE MESSAGE  
BOARD\* SIGN READS "BRIDGE OUT  
3 MILES AHEAD"\*\* SIGN READS "BRIDGE OUT  
9 MILES AHEAD"\*\*\* SIGN READS "BRIDGE OUT  
2 MILES AHEAD"**GENERAL NOTES:**

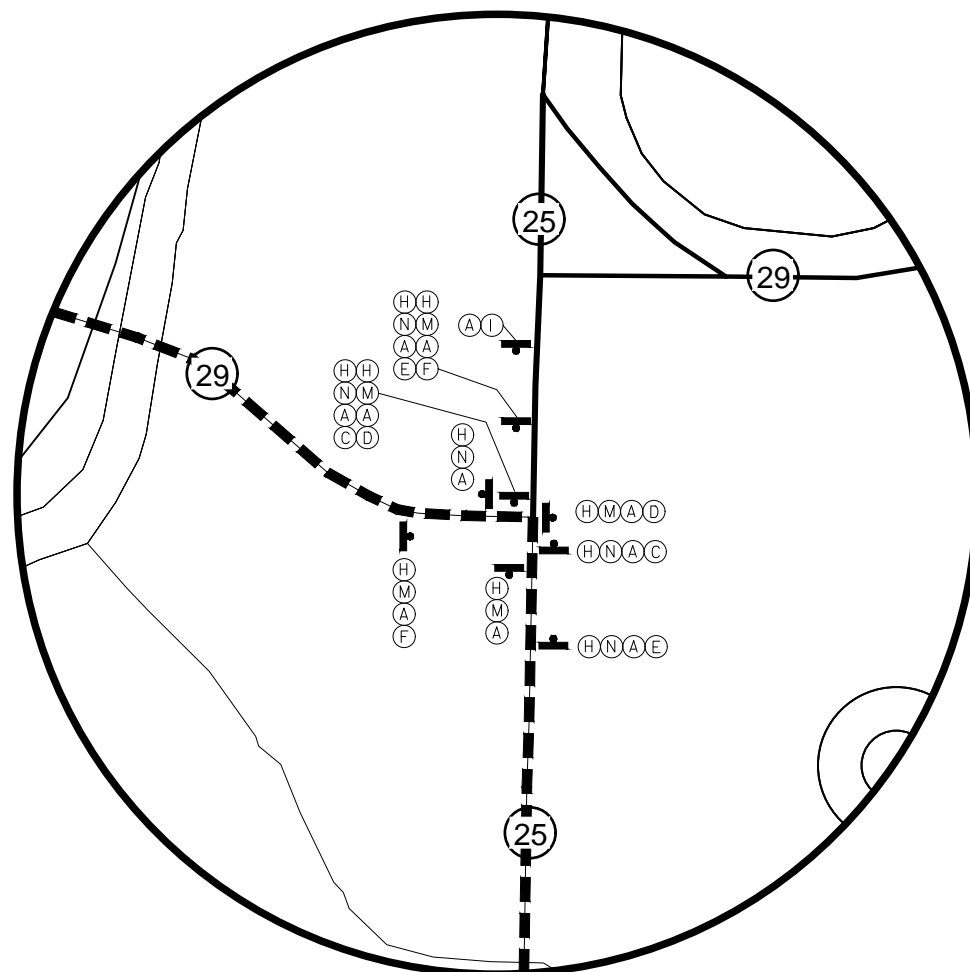
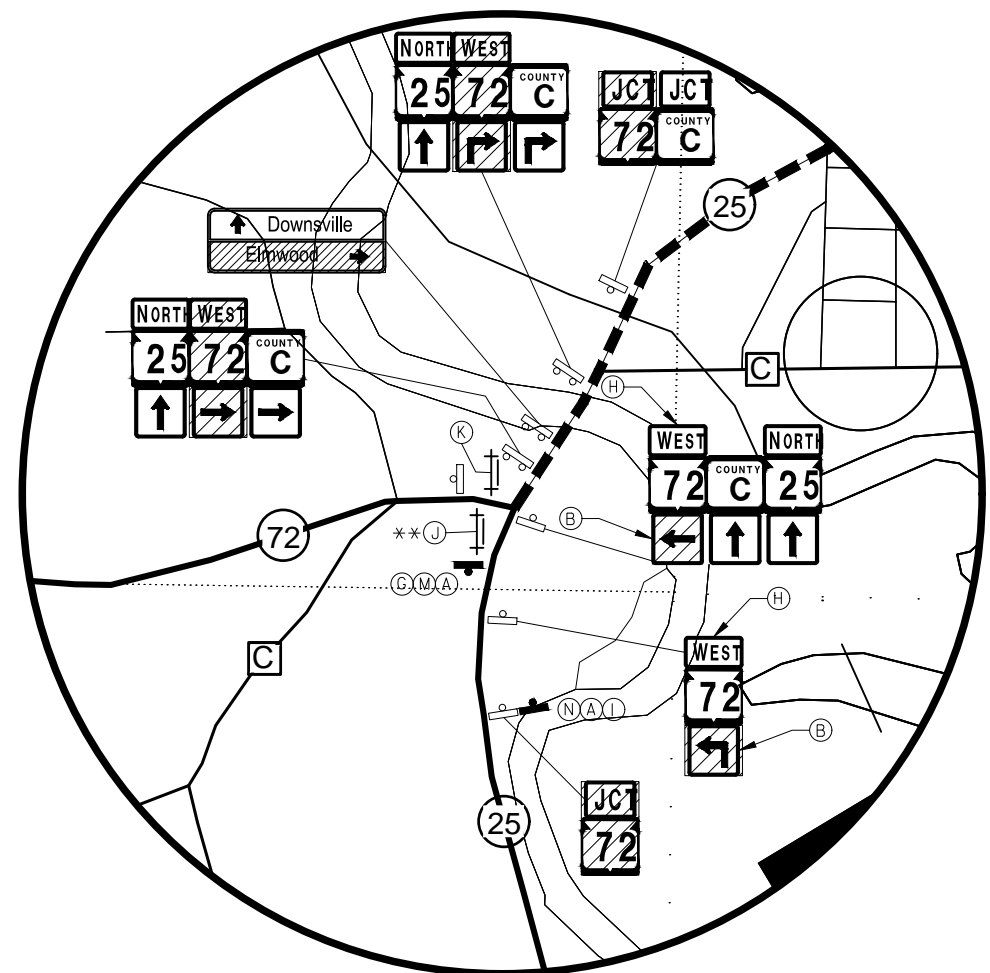
THE EXACT LOCATION AND SPACING OF ALL  
SIGNS AND DEVICES SHALL BE ADJUSTED TO  
FIT FIELD CONDITIONS AS APPROVED BY THE  
ENGINEER.

ALL SIGNS INAPPROPRIATE TO THE STATUS  
OF THE CONTROL ZONE, INCLUDING  
PRE-EXISTING SIGNING IN THE VICINITY,  
SHALL BE COVERED OR REMOVED AS  
SPECIFIED IN THE PLANS AND/OR THE  
SPECIAL PROVISIONS OR AS DIRECTED BY  
THE ENGINEER.

"WO" AND "MO" SERIES SIGNS ARE THE  
SAME AS "W" AND "M" SIGNS EXCEPT THE  
BACKGROUND IS ORANGE.

ANY STOP SIGNS WHICH ARE REMOVED FOR  
A CONSTRUCTION OPERATION SHALL BE  
IMMEDIATELY RE-ESTABLISHED.

THE EXACT LOCATION OF CHANGEABLE  
PORTABLE MESSAGE BOARD SHALL BE  
DETERMINED IN FIELD AND APPROVED BY  
THE ENGINEER.

**CITY OF MENOMONIE****DETAIL C****DOWNSVILLE****DETAIL D**

PROJECT NO: 7105-00-72

HWY: STH 72

COUNTY: DUNN

TRAFFIC CONTROL: DETOUR DETAILS

SHEET

E

FILE NAME : S:\PROJECTS\W11554 STH 72 BRIDGE, DUNN COUNTY\SHEETPLAN\DETAILS\W11554\_DETOUR.DWG  
LAYOUT : 3PLOT DATE : 7/19/2017  
PLOT TIME : 3:43:38 PM

PLOT BY : BOLAND, PATRICK

PLOT SCALE : 1" = 1'

WISDOT/CADDs SHEET 42

WORK ZONE



COVER SIGN



DETOUR ROUTE



(A)

M1-6  
24"x24"

(B)

M06-1  
21"x21"

(C)

M06-1  
21"x21"

(D)

M06-1  
21"x21"

(E)

M05-1L  
21"x21"

(F)

M05-1R  
21"x21"

(G)

M04-8A  
24"x18"

(H)

M04-8  
24"x12"

(I)



W20-2-A

(J)

R11-3-C  
60"x24"

(K)

M04-9R  
30"x24"

(L)

M04-9L  
30"x24"

(M)

M3-2  
24"x12"

(N)

M3-4  
24"x12"**LEGEND**SIGN ON PERMANENT  
SUPPORTEXISTING SIGN ON  
SINGLE POSTEXISTING SIGN ON  
DOUBLE POSTTYPE III BARRICADE  
WITH ATTACHED SIGN  
AND WITH TRAFFIC  
CONTROL LIGHTS  
TYPE ACHANGEABLE  
PORTABLE MESSAGE  
BOARD\* SIGN READS "BRIDGE OUT  
3 MILES AHEAD"\*\* SIGN READS "BRIDGE OUT  
9 MILES AHEAD"\*\*\* SIGN READS "BRIDGE OUT  
2 MILES AHEAD"**GENERAL NOTES:**

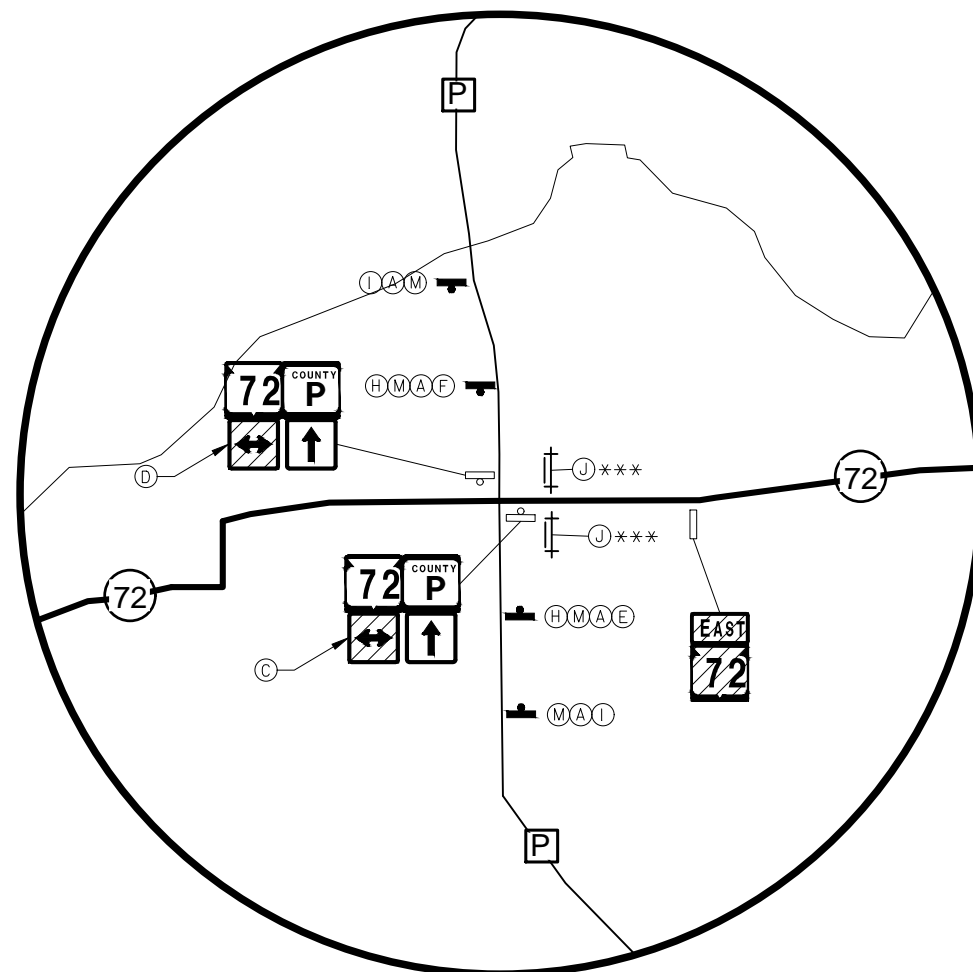
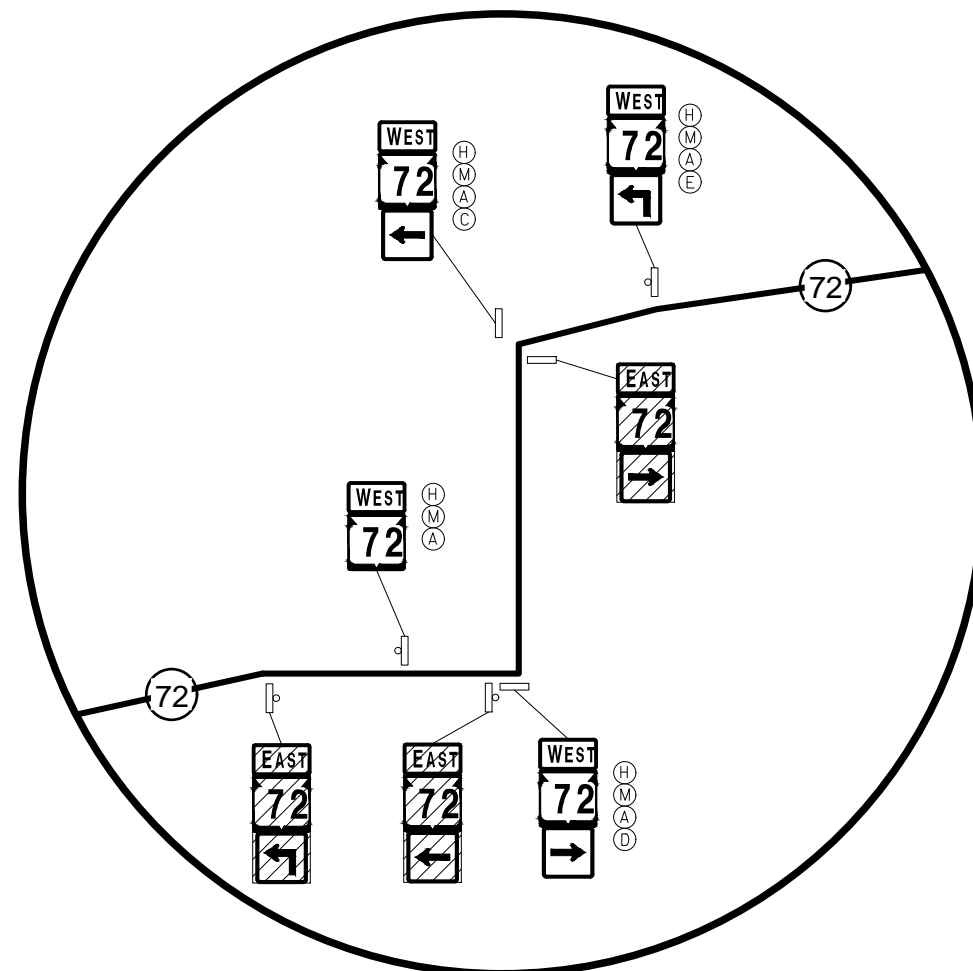
THE EXACT LOCATION AND SPACING OF ALL  
SIGNS AND DEVICES SHALL BE ADJUSTED TO  
FIT FIELD CONDITIONS AS APPROVED BY THE  
ENGINEER.

ALL SIGNS INAPPROPRIATE TO THE STATUS  
OF THE CONTROL ZONE, INCLUDING  
PRE-EXISTING SIGNING IN THE VICINITY,  
SHALL BE COVERED OR REMOVED AS  
SPECIFIED IN THE PLANS AND/OR THE  
SPECIAL PROVISIONS OR AS DIRECTED BY  
THE ENGINEER.

"W0" AND "M0" SERIES SIGNS ARE THE  
SAME AS "W" AND "M" SIGNS EXCEPT THE  
BACKGROUND IS ORANGE.

ANY STOP SIGNS WHICH ARE REMOVED FOR  
A CONSTRUCTION OPERATION SHALL BE  
IMMEDIATELY RE-ESTABLISHED.

THE EXACT LOCATION OF CHANGEABLE  
PORTABLE MESSAGE BOARD SHALL BE  
DETERMINED IN FIELD AND APPROVED BY  
THE ENGINEER.

**DETAIL E****VILLAGE OF ELMWOOD****DETAIL F**

PROJECT NO: 7105-00-72

HWY: STH 72

COUNTY: DUNN

TRAFFIC CONTROL: DETOUR DETAILS

SHEET

E