

St. Croix Crossing Bike/Pedestrian Loop Trail



Source: MNDOT Metro
District Visualization Office





St. Croix Crossing Bike/Pedestrian Loop Trail Layout



Hilltop Trailhead

Hilltop Drive

Main Street

Shared use path

PRELIMINARY 07/20/2017



St. Croix Crossing Bike/Pedestrian Loop Trail

-  = Separated Trail Route
-  = Crosswalk
-  = New Road Alignment
-  = Remove Road Core

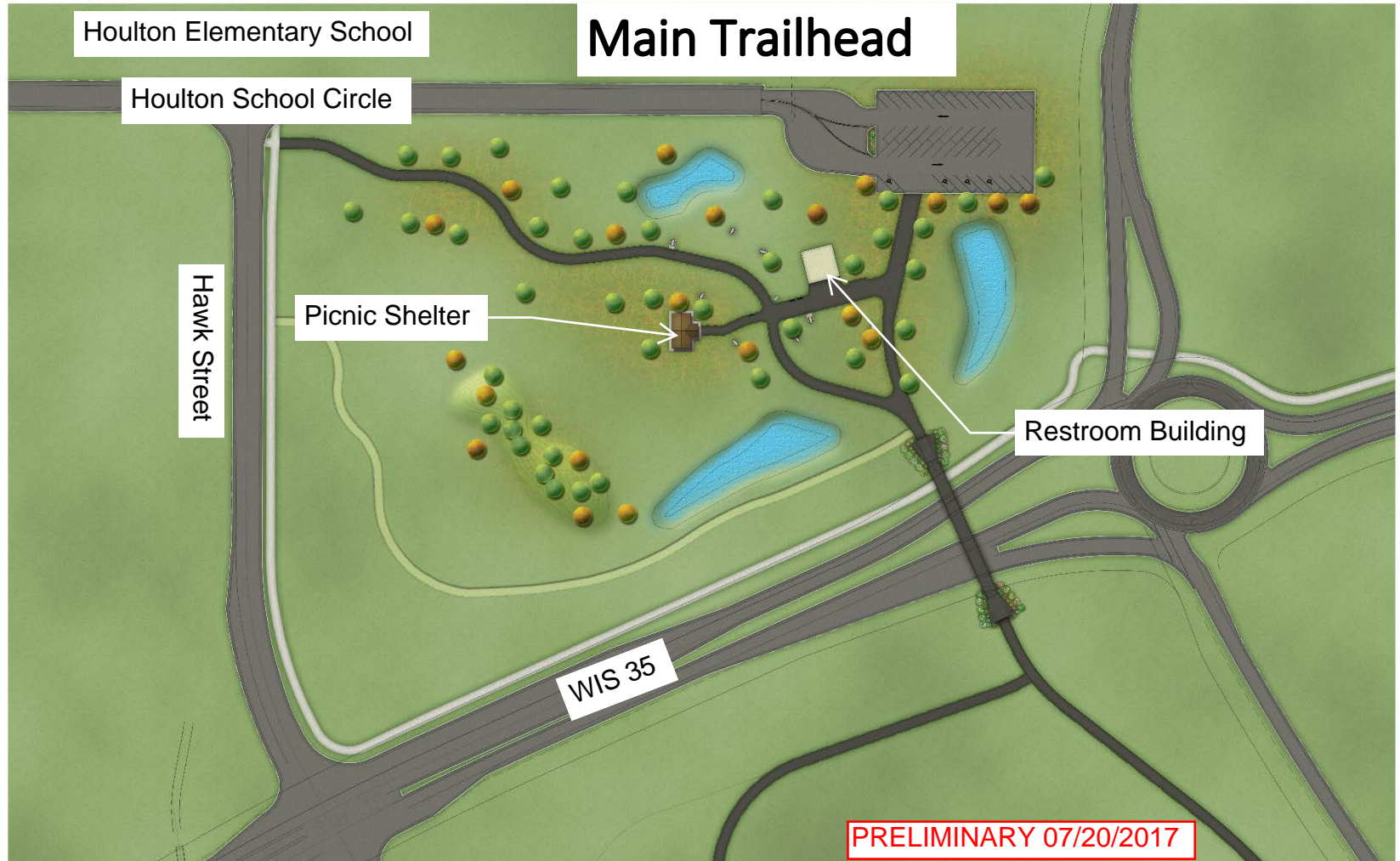


Source: Google Maps





St. Croix Crossing Bike/Pedestrian Loop Trail Layout

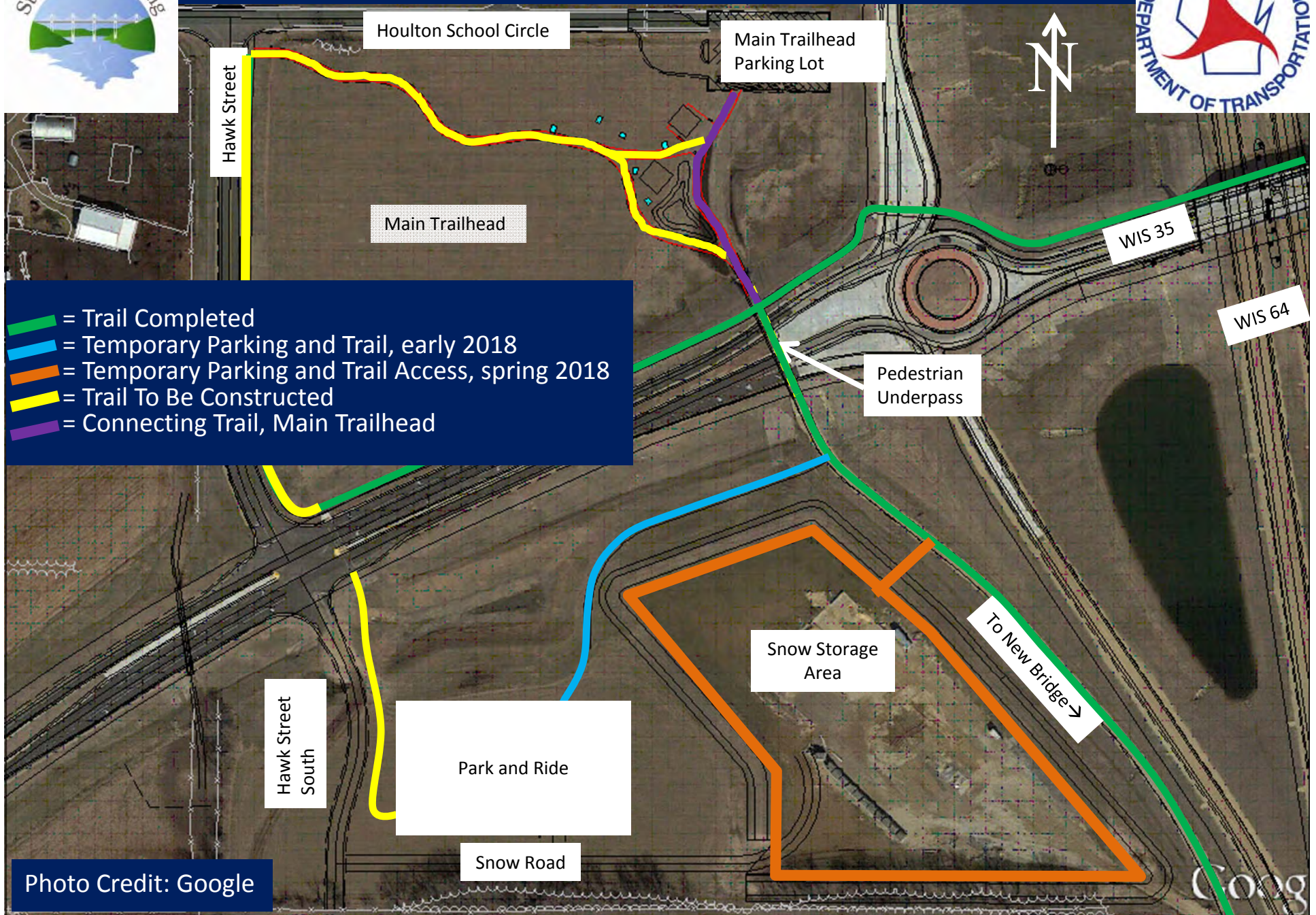


PRELIMINARY 07/20/2017





St. Croix Crossing Bike/Pedestrian Loop Trail



- = Trail Completed
- = Temporary Parking and Trail, early 2018
- = Temporary Parking and Trail Access, spring 2018
- = Trail To Be Constructed
- = Connecting Trail, Main Trailhead

Photo Credit: Google

Google

St. Croix Crossing WIS 35/Main Street Interchange





 = Separated Trail Route
 = Crosswalk



Photo Credit: Mike Demulling
New Richmond Airport Manager



St. Croix Crossing Bike/Pedestrian Loop Trail

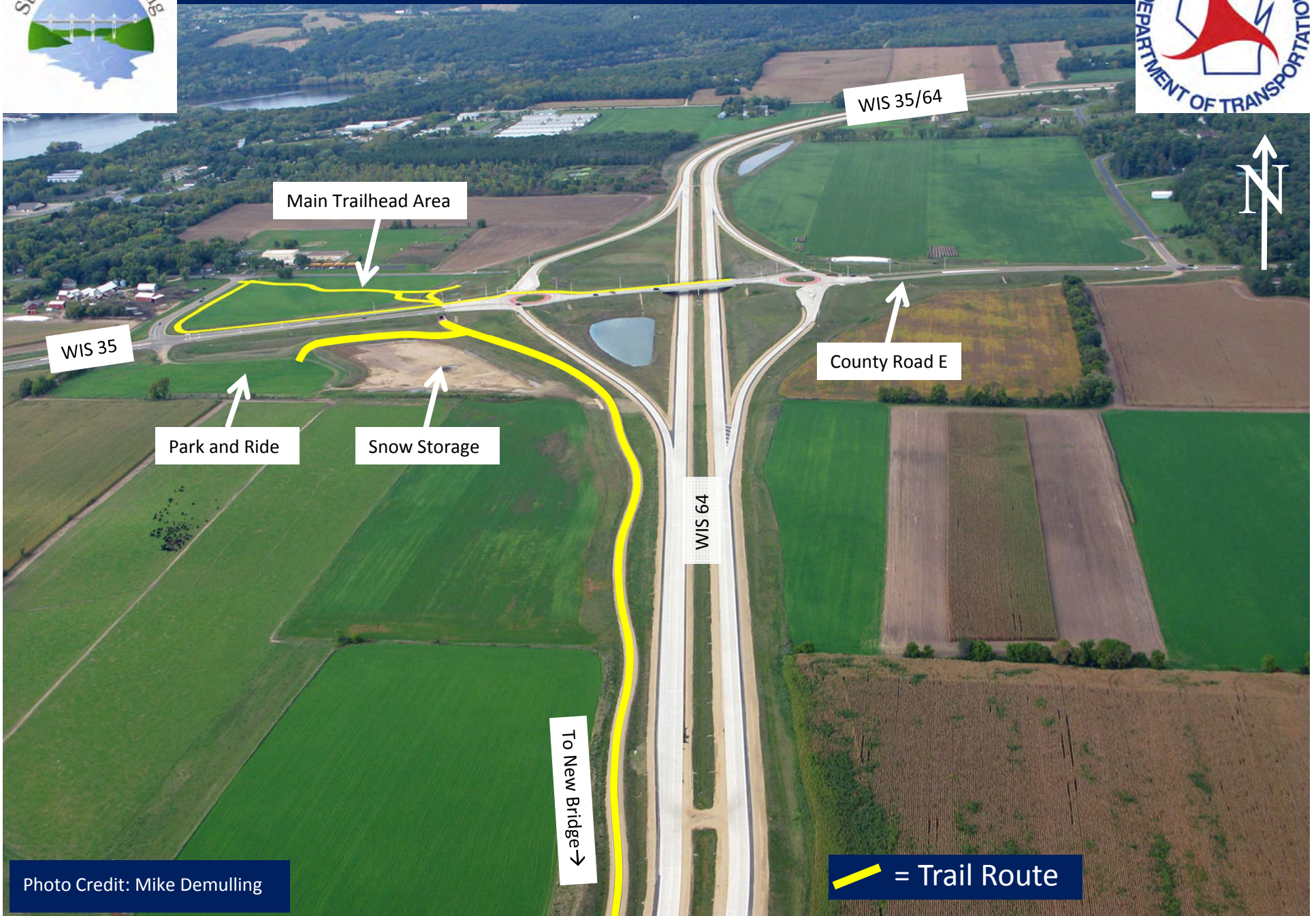
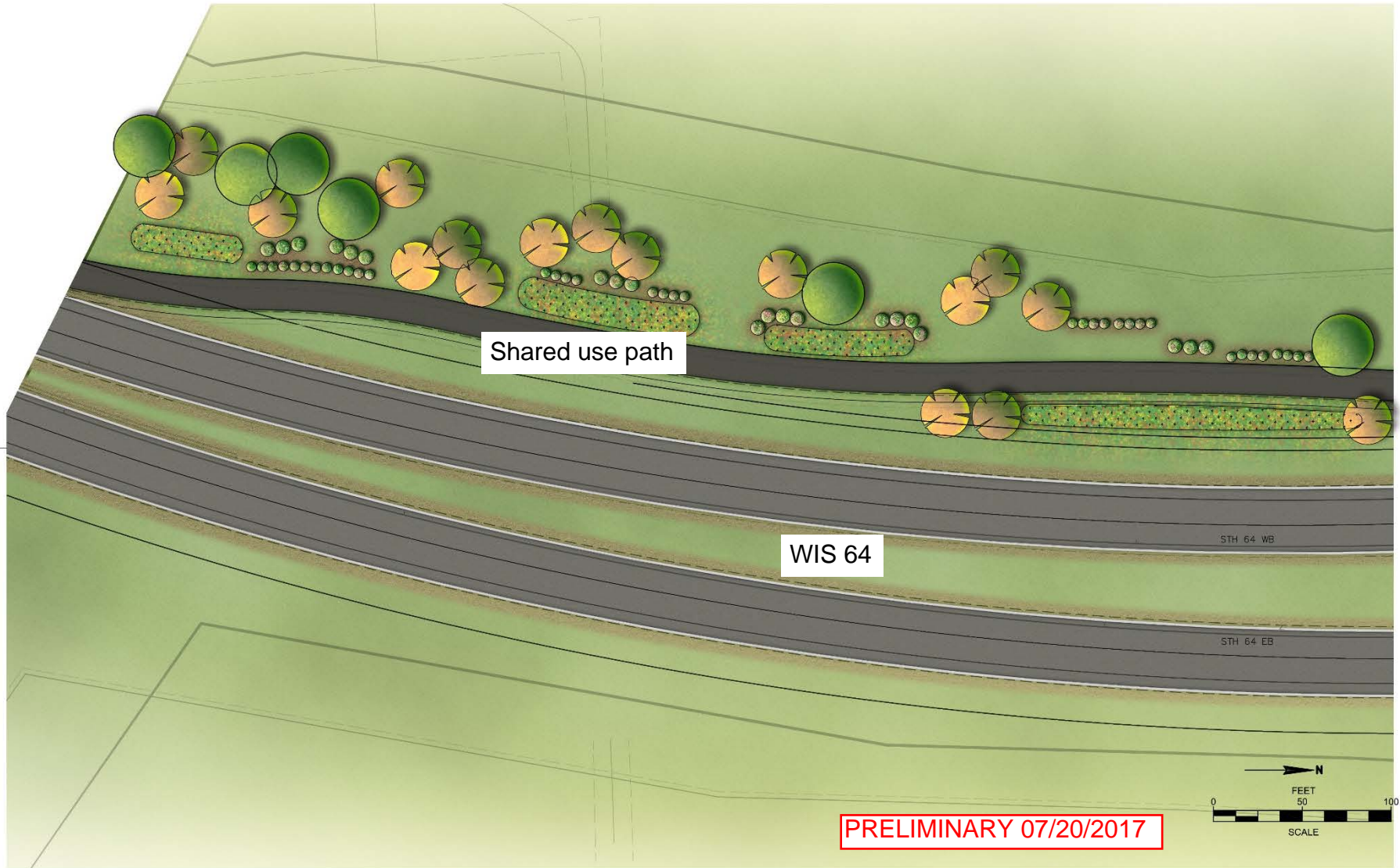


Photo Credit: Mike Demulling

 = Trail Route



St. Croix Crossing Bike/Pedestrian Loop Trail Layout



PRELIMINARY 07/20/2017



St. Croix Crossing Bike/Pedestrian Loop Trail

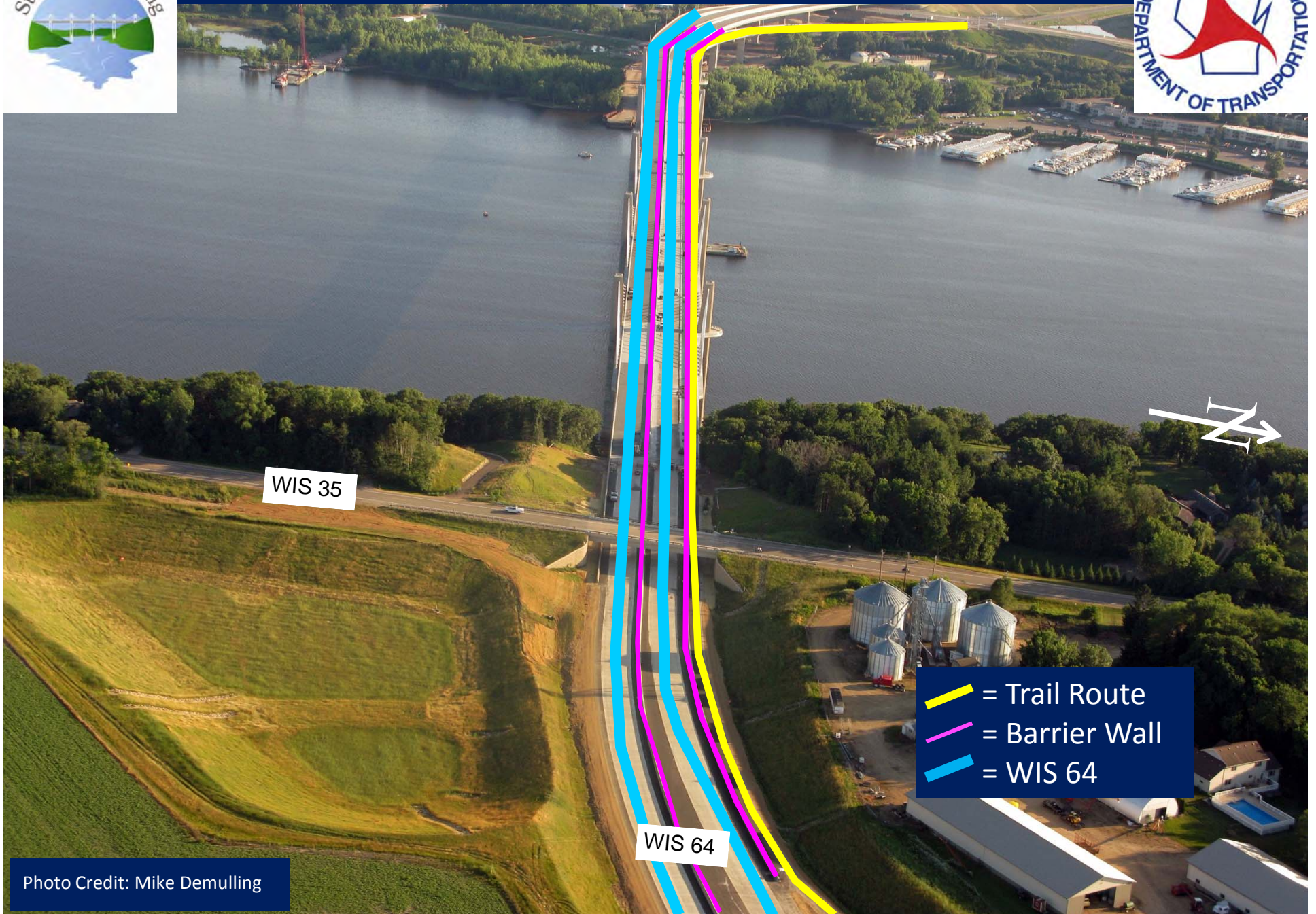


Photo Credit: Mike Demulling

St. Croix Crossing Bike/Pedestrian Loop Trail Landscaping

