2

STAGE 1 (FALL 2017)

LEGEND

WORK ZONE

TRAFFIC

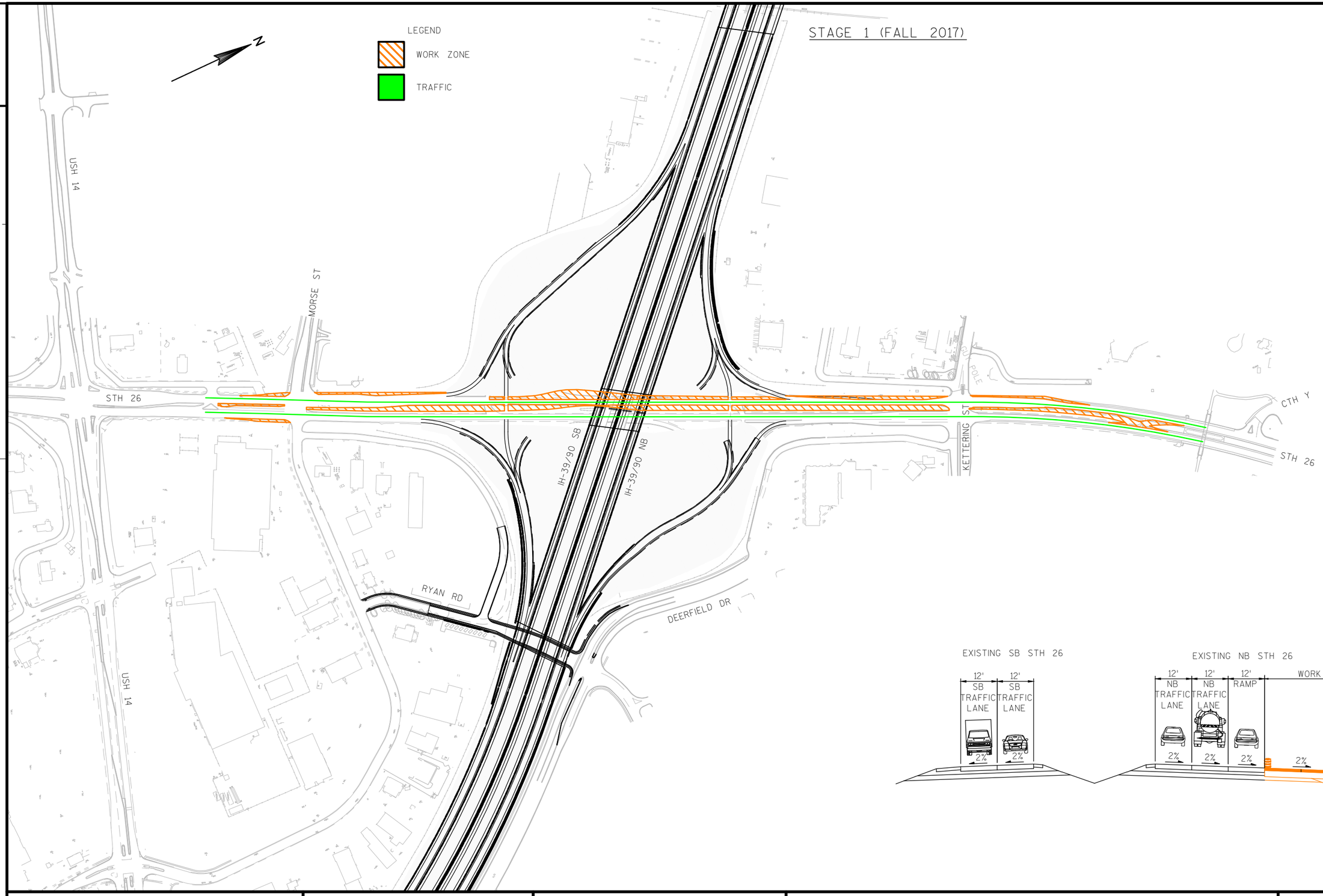

EXISTING SB STH 26

EXISTING NB STH 26

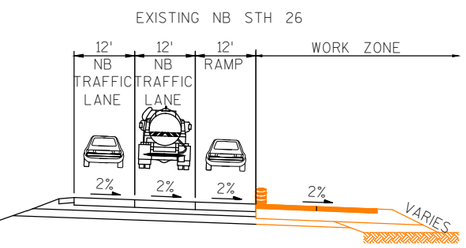

PROJECT NO: 1005-10-77	HWY: IH-39/90	COUNTY: ROCK	PLAN: STH 26 TRAFFIC CONTROL OVERVIEW - STAGE 1	SHEET	E

FILE NAME : G:\WDOTSW\WSW10-11032\CIVIL3D\PIM DISPLAYS\BUSINESS MEETING\025002_TC_26_OVERVIEW.DWG PLOT DATE : 10/7/2014 12:50 PM PLOT BY : KL ENGINEERING PLOT NAME : ---------- PLOT SCALE : **********

WISDOT/CADDS SHEET 42

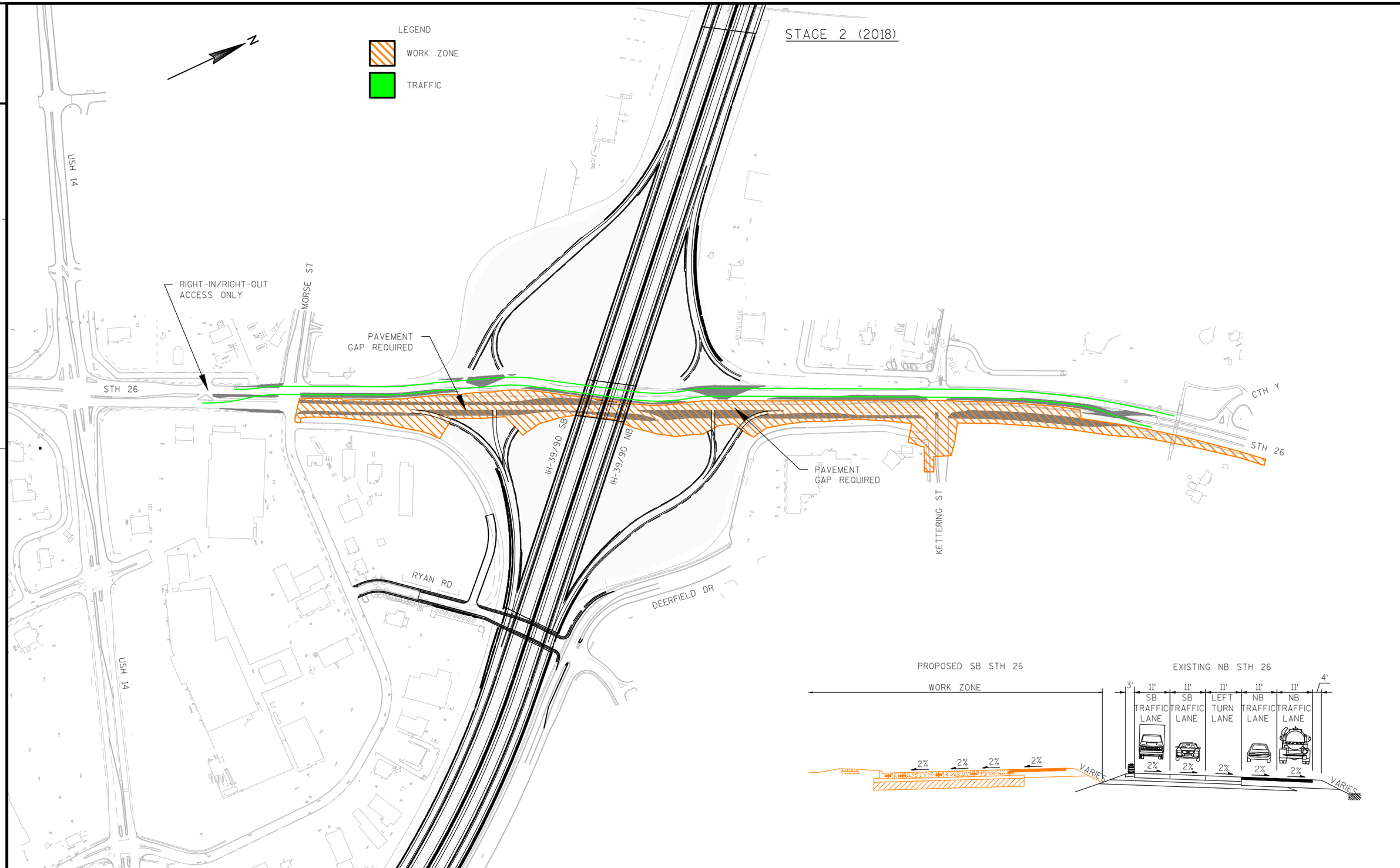

PROJECT NO: 1005-10-77	HWY: IH-39/90	COUNTY: ROCK	PLAN: STH 26 TRAFFIC CONTROL OVERVIEW - STAGE 2	SHEET	E

FILE NAME : G:\WDOTSW\WSW10-11032\CIVIL3D\PIM DISPLAYS\BUSINESS MEETING\025002_TC_26_OVERVIEW.DWG PLOT DATE : 10/7/2014 12:50 PM PLOT BY : KL ENGINEERING PLOT NAME : PLOT SCALE : ========== WISDOT/CADDS SHEET 42

STAGE 3 (2018)

LEGEND

WORK ZONE

TRAFFIC

SCALE: 1"=400'

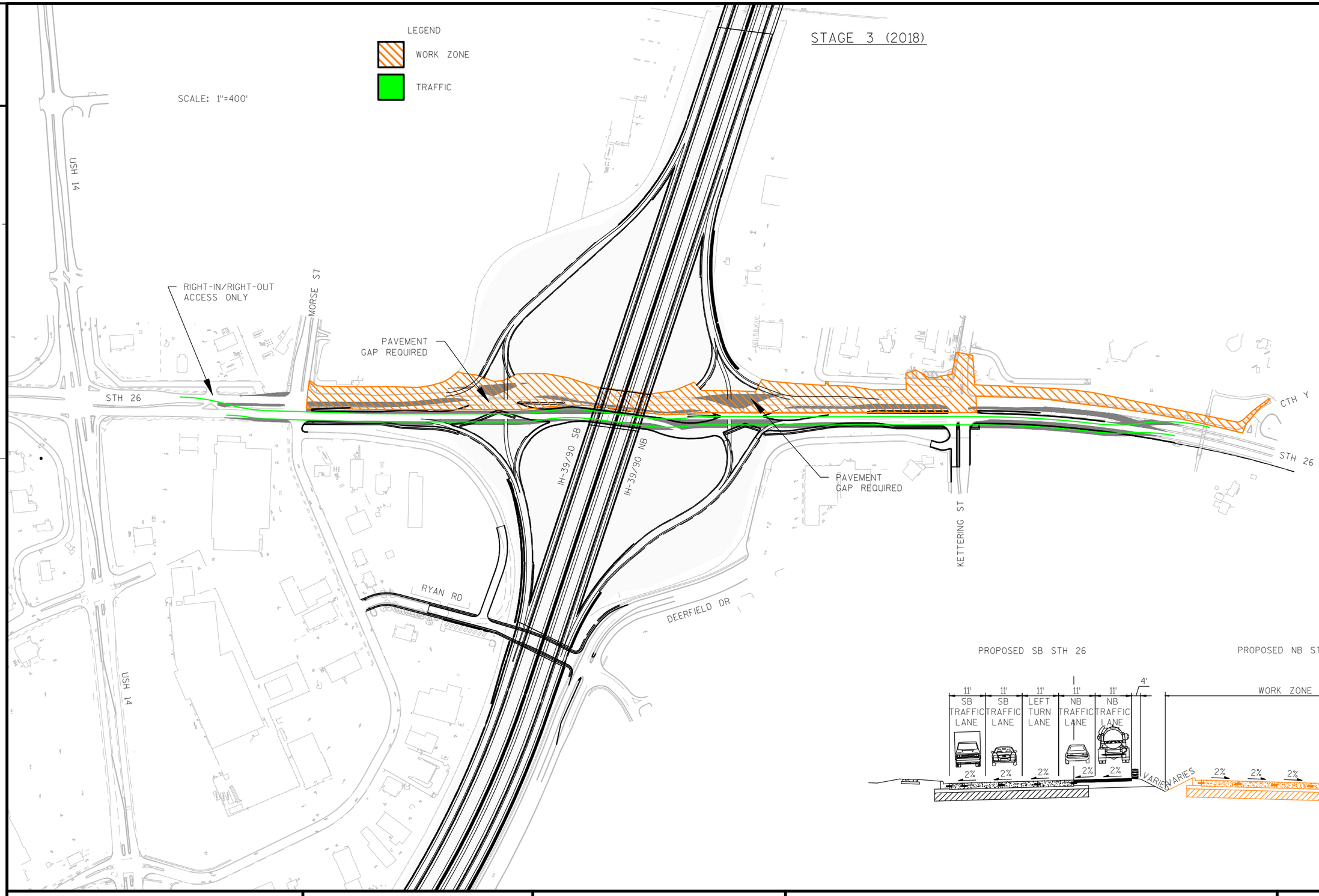

PROPOSED SB STH 26

PROPOSED NB STH 26

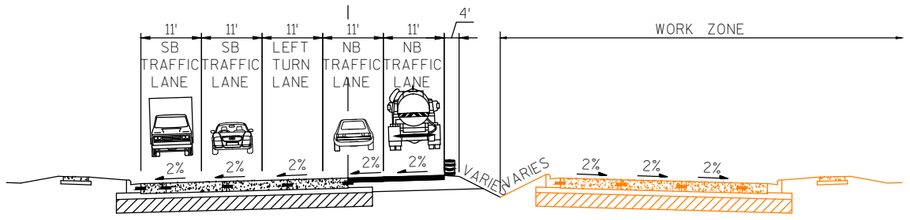

PROJECT NO: 1005-10-77	HWY: IH-39/90	COUNTY: ROCK	PLAN: STH 26 TRAFFIC CONTROL OVERVIEW - STAGE 3	SHEET	E

FILE NAME : G:\WDOTSW\WSW10-11032\CIVIL3D\PIM DISPLAYS\BUSINESS MEETING\025002_TC_26_OVERVIEW.DWG PLOT DATE : 10/7/2014 12:50 PM PLOT BY : KL ENGINEERING PLOT NAME : ---------- PLOT SCALE : **********

STAGE 4 (FALL 2018)

LEGEND

WORK ZONE

TRAFFIC

N

USH 14

MORSE ST

STH 26

IH-39/90 SB

IH-39/90 NB

CTH Y

STH 26

KETTERING ST

RYAN RD

DEERFIELD DR

USH 14

PROPOSED SB STH 26

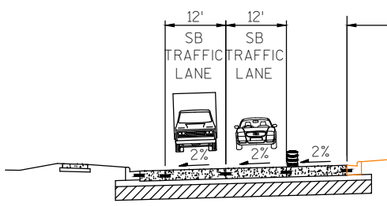

WORK ZONE

PROPOSED NB STH 26

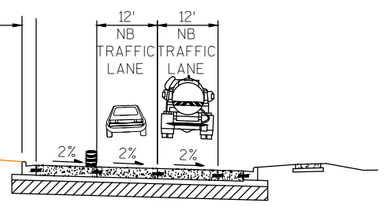

PROJECT NO: 1005-10-77	HWY: IH-39/90	COUNTY: ROCK	PLAN: STH 26 TRAFFIC CONTROL OVERVIEW - STAGE 4	SHEET	E

FILE NAME : G:\WDOTSW\WSW10-11032\CIVIL3D\PIM DISPLAYS\BUSINESS MEETING\025002_TC_26_OVERVIEW.DWG PLOT DATE : 10/7/2014 12:50 PM PLOT BY : KL ENGINEERING PLOT NAME : ---------- PLOT SCALE : **********