I-39/90
DANE COUNTY LINE TO E. CHURCH RD
DANE COUNTY
MARCH 20, 2018

PROJECT DESIGN I.D. 1007-10-01
SCALE: 1 INCH = 200 FEET

AERIAL PHOTO: 2012

39/90
IMPROVING
a gateway to Wisconsin

—	PROPOSED RIGHT-OF-WAY
- - -	TEMPORARY EASEMENT LINE
······	PROPOSED SLOPE INTERCEPT
- - -	EXISTING RIGHT-OF-WAY
—·—·—	EXISTING PROPERTY LINE
■	PROPOSED BRIDGE
🟨	PROPOSED ROADWAY (2018 CONSTRUCTION)
▨	2012 DELINEATED WETLANDS

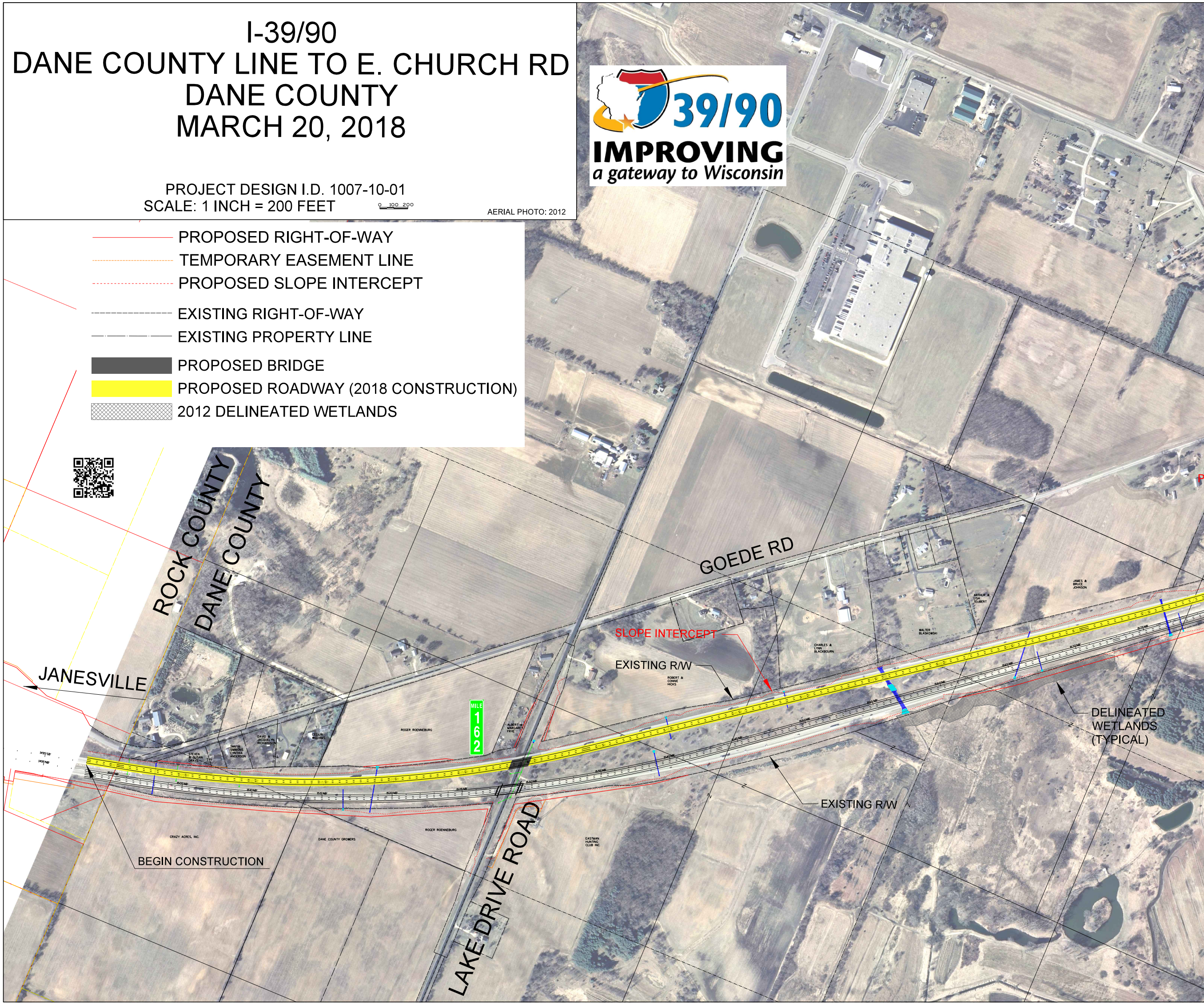
0 100 200
ROCK COUNTY
DANE COUNTY
JANESVILLE
GOEDE RD
LAKE DRIVE ROAD
MILE 162
SLOPE INTERCEPT
EXISTING R/W
EXISTING R/W
DELINEATED WETLANDS (TYPICAL)
BEGIN CONSTRUCTION
STEVEN & SUSAN DRAYS
TANYA SIMMONS CYNTHIA ANDERSON
DAVID & JACQUELYN RICHARDSON
CECILIA WILLIAMS
ROGER ROENNEBURG
ALBERT & MARGARET FRYE
CRAZY ACRES, INC.
DANE COUNTY GROWERS
ROGER ROENNEBURG
EASTMAN HUNTING CLUB INC.
ROBERT & CONNIE HICKS
CHARLES & LYNN BLACKBOURN
WALTER BLASKOWSKI
ARTHUR & LISA TEUBERT
JAMES & BRUCE JOHNSON
1505'NB'
1510'NB'
1515'NB'
1520'NB'
1525'NB'
1530'NB'
1545'NB'
1550'NB'
1555'NB'
1560'NB'
1565'NB'
1570'NB'

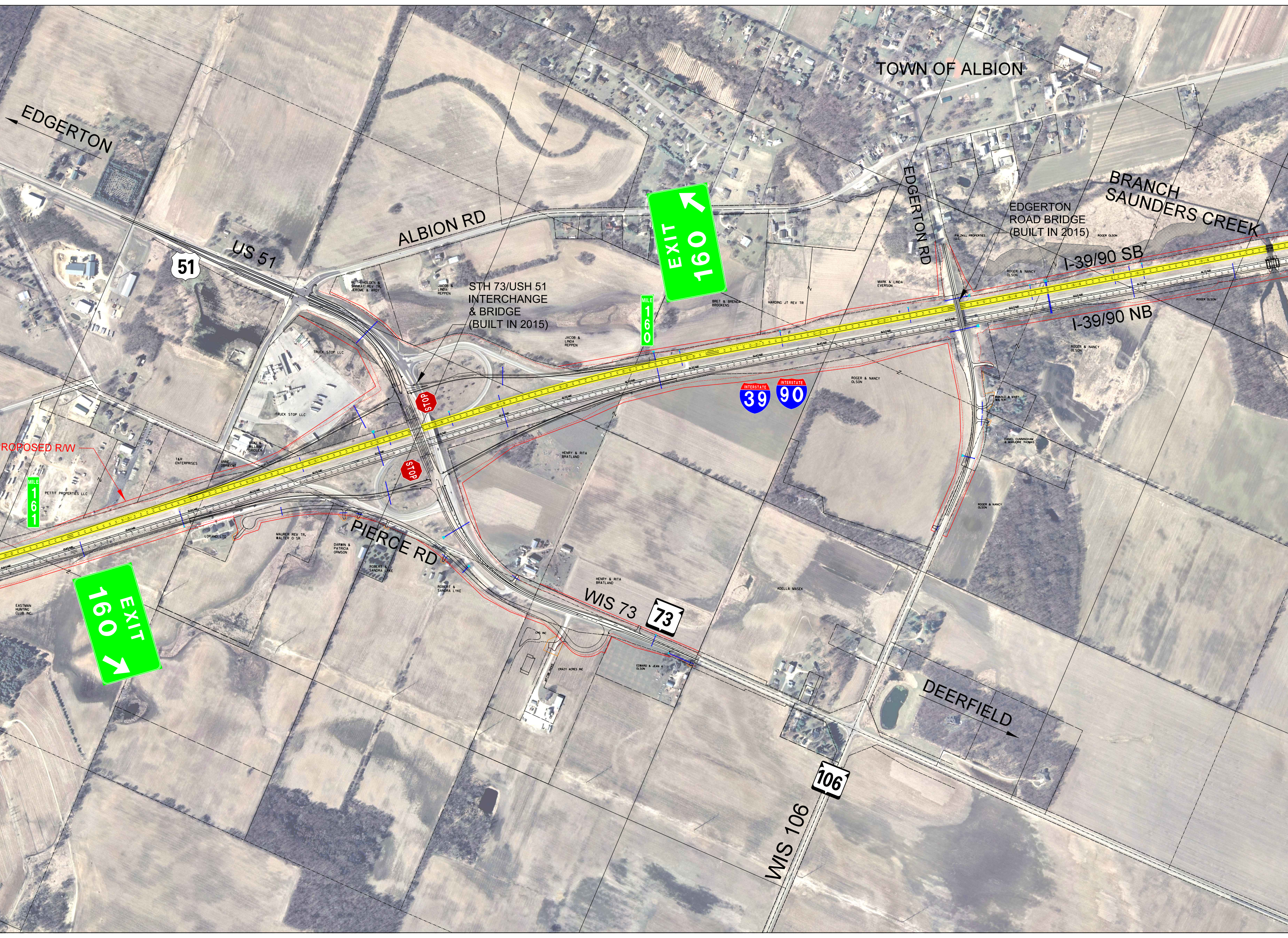
TOWN OF ALBION
EDGERTON
ALBION RD
US 51
51
EXIT 160
MILE 160
STH 73/USH 51 INTERCHANGE & BRIDGE (BUILT IN 2015)
EDGERTON RD
EDGERTON ROAD BRIDGE (BUILT IN 2015)
BRANCH SAUNDERS CREEK
I-39/90 SB
I-39/90 NB
INTERSTATE 39
INTERSTATE 90
STOP
STOP
ROPOSED R/W
MILE 161
EXIT 160
PIERCE RD
WIS 73
73
DEERFIELD
106
WIS 106
KEITH HOLDEN & SHINKAY REV TR, JEROME & ARDY
JACOB & LINDA REPPEN
JACOB & LINDA REPPEN
BRET & BRENDA BROOKENS
HARDING JT REV TR
MARK & LINDA EVERSON
PALZKILL PROPERTIES LLC
ROGER OLSON
ROGER & NANCY OLSON
ROGER OLSON
ROGER & NANCY OLSON
ROGER & NANCY OLSON
RONALD & MARY WALTER
DANIEL CUNNINGHAM & MARJORIE THOMAS
ROGER & NANCY OLSON
TRUCK STOP LLC
TRUCK STOP LLC
VICKI & WILLIAM GRIDLEY
T&R ENTERPRISES
ANNE OBRIECHT
PETTIT PROPERTIES LLC
LORAND LTD
MAURER REV TR, WALTER O SR
DARWIN & PATRICIA ORMSON
ROBERT & SANDRA LYKE
ROBERT & SANDRA LYKE
HENRY & RITA BRATLAND
HENRY & RITA BRATLAND
EASTMAN HUNTING CLUB INC.
CMS INC
CRAZY ACRES INC
EDWARD & JEAN A OLSON
ADELLA MASEK

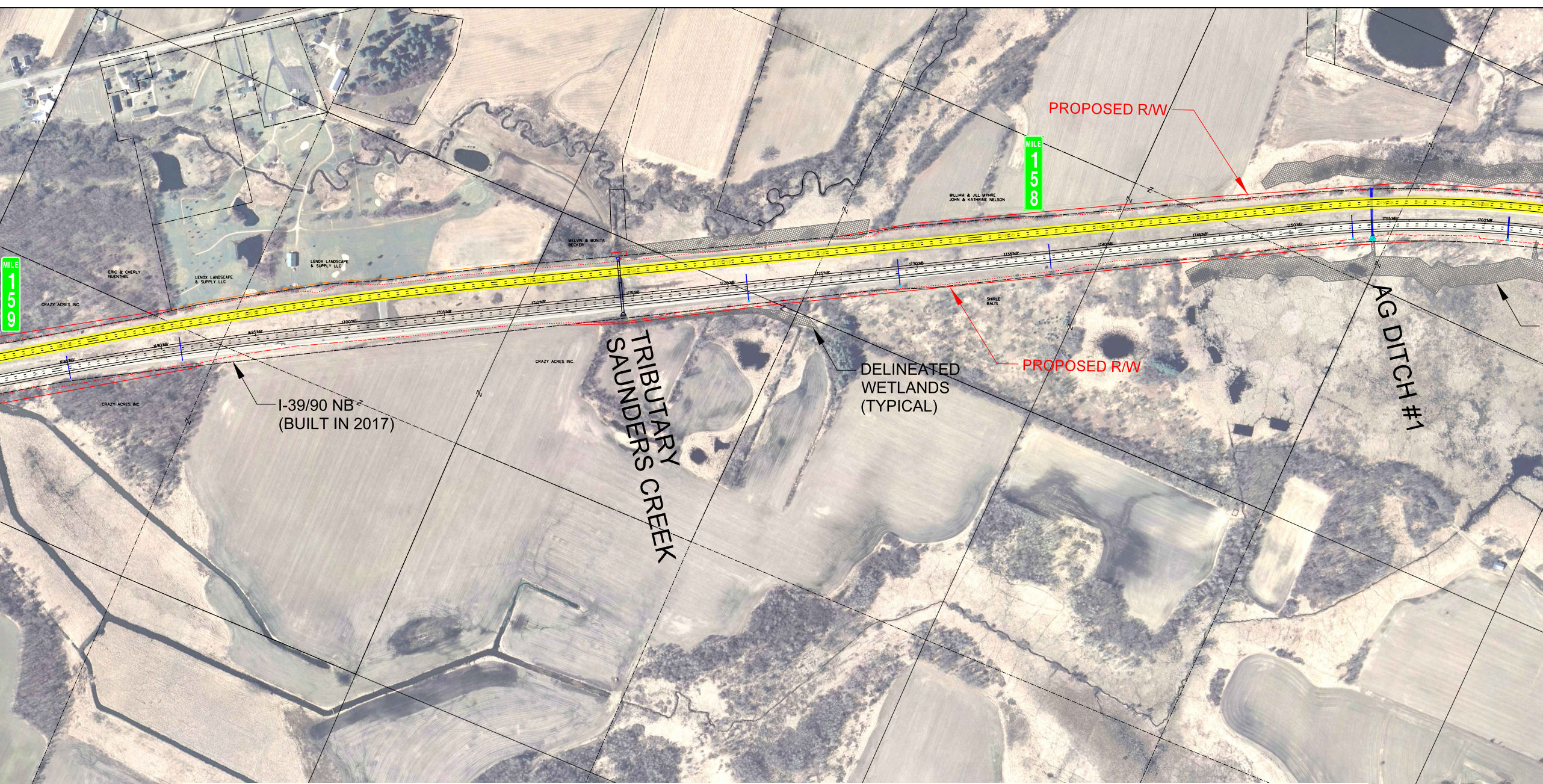
PROPOSED R/W
MILE 158
MILE 159
WILLIAM & JILL MYHRE
JOHN & KATHRINE NELSON
MELVIN & BONITA BECKER
ERIC & CHERLY NUENTHEL
LENOX LANDSCAPE & SUPPLY LLC
LENOX LANDSCAPE & SUPPLY LLC
CRAZY ACRES INC.
CRAZY ACRES INC.
CRAZY ACRES INC.
CRAZY ACRES INC.
SHIRLE BALIS
1690'NB'
1695'NB'
1700'NB'
1705'NB'
1710'NB'
1715'NB'
1720'NB'
1725'NB'
1730'NB'
1735'NB'
I-39/90 NB
(BUILT IN 2017)
TRIBUTARY
SAUNDERS CREEK
DELINEATED
WETLANDS
(TYPICAL)
PROPOSED R/W
AG DITCH #1

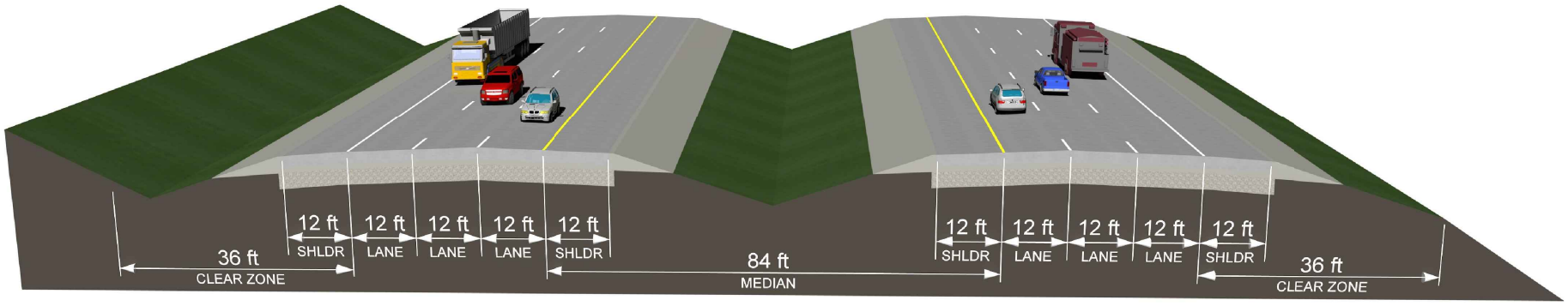
36 ft
CLEAR ZONE
12 ft
SHLDR
12 ft
LANE
12 ft
LANE
12 ft
LANE
12 ft
SHLDR
84 ft
MEDIAN
12 ft
SHLDR
12 ft
LANE
12 ft
LANE
12 ft
LANE
12 ft
SHLDR
36 ft
CLEAR ZONE

I-39/90
TYPICAL SECTION

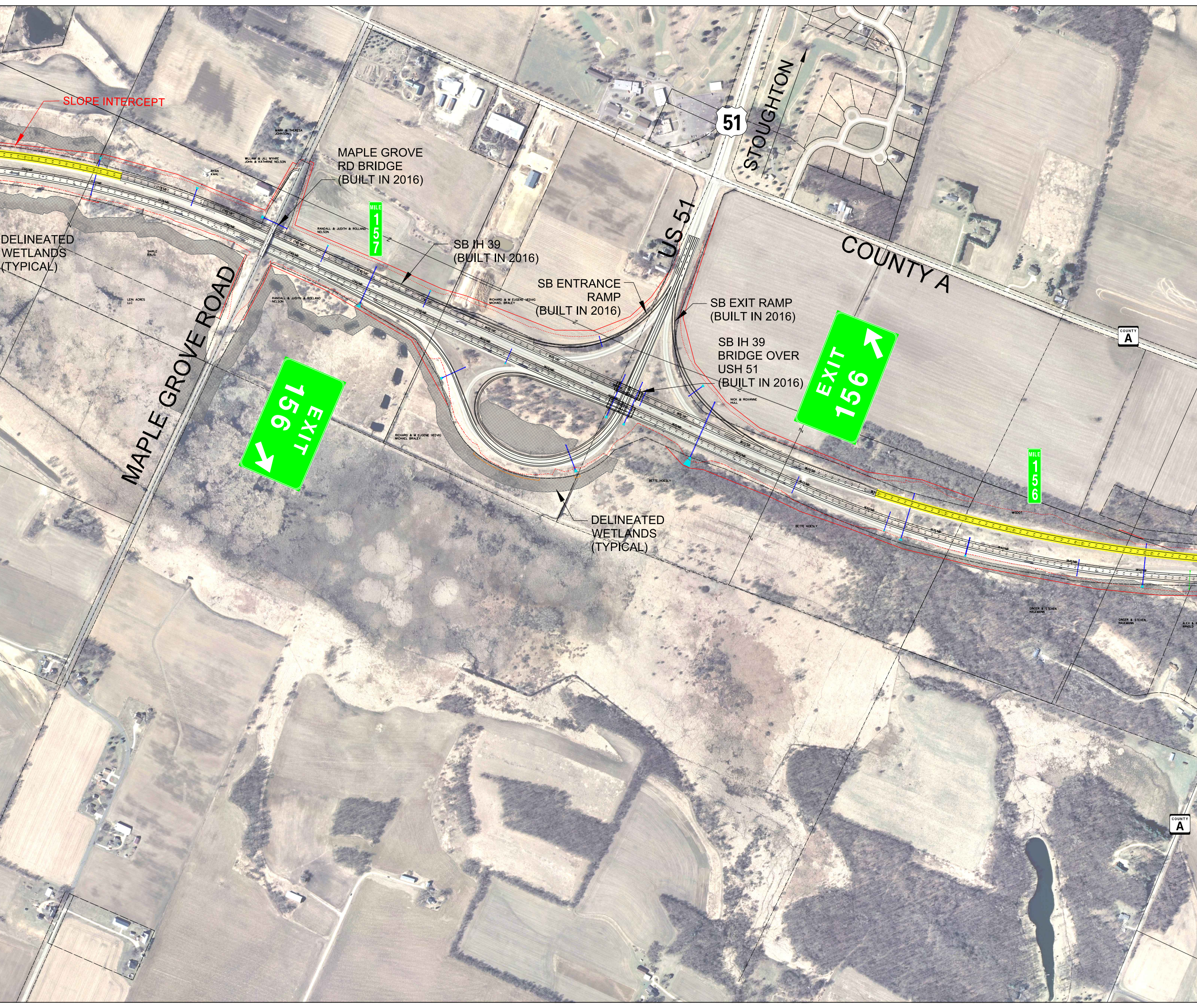
SLOPE INTERCEPT
MAPLE GROVE RD BRIDGE (BUILT IN 2016)
DELINEATED WETLANDS (TYPICAL)
MAPLE GROVE ROAD
MILE 157
SB IH 39 (BUILT IN 2016)
SB ENTRANCE RAMP (BUILT IN 2016)
SB EXIT RAMP (BUILT IN 2016)
SB IH 39 BRIDGE OVER USH 51 (BUILT IN 2016)
US 51
51
STOUGHTON
COUNTY A
COUNTY A
EXIT 156
EXIT 156
MILE 156
DELINEATED WETLANDS (TYPICAL)
MARK & THERESA JOHNSON
WILLIAM & JILL MYHRE
JOHN & KATHRINE NELSON
RYAN KAHL
RANDALL & JUDITH & ROLLAND NELSON
RANDALL & JUDITH & ROLLAND NELSON
SHIRLE BALIS
LEIN ACRES LLC
RICHARD & M EUGENE VEDVIG MICHAEL BRALEY
RICHARD & M EUGENE VEDVIG MICHAEL BRALEY
NICK & ROXANNE HULL
BETTE HOESLY
BETTE HOESLY
WISDOT
GINGER & STEVEN HAGEMANN
GINGER & STEVEN HAGEMANN
ALEX & ARNOLD
COUNTY A

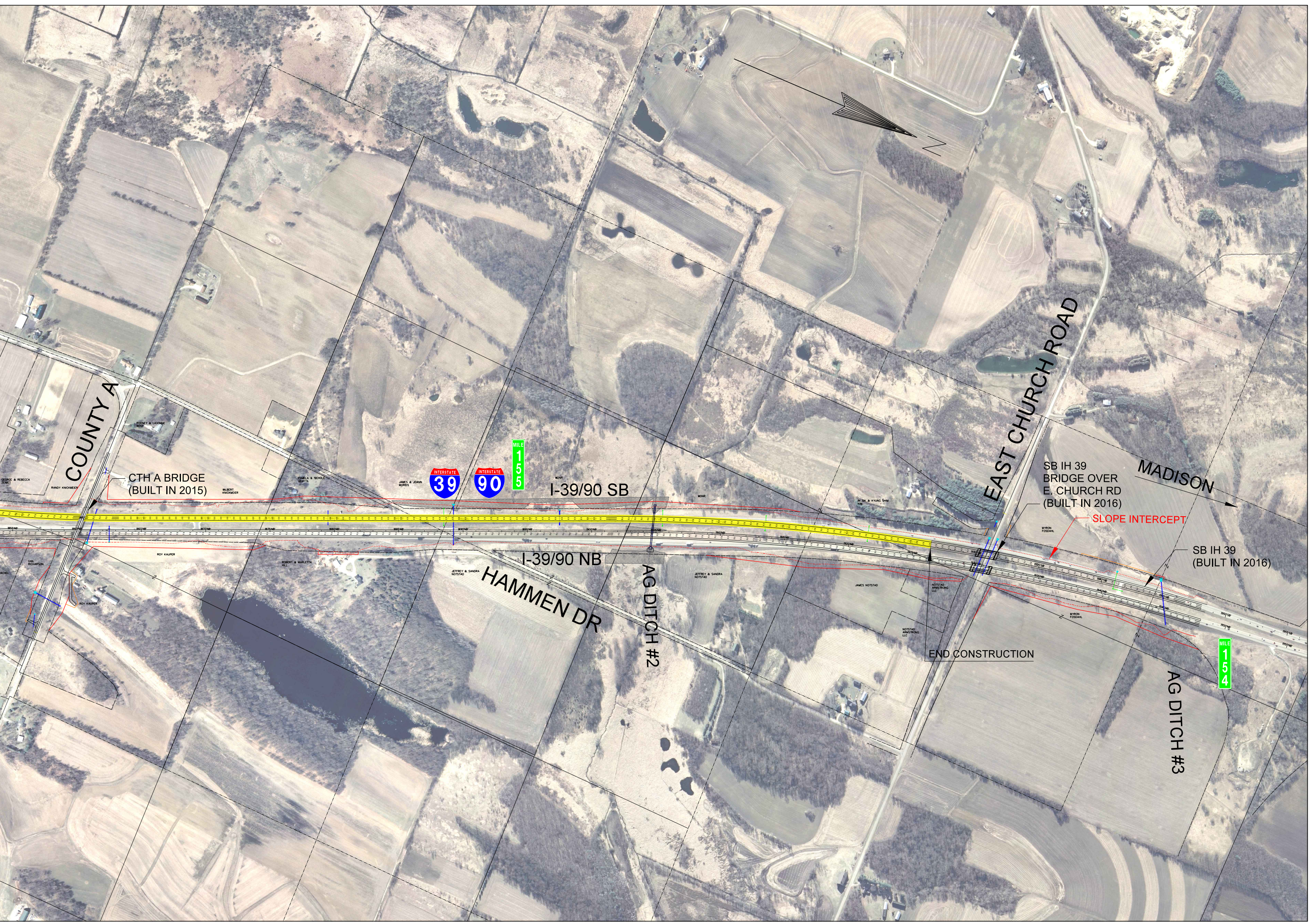
N
COUNTY A
CTH A BRIDGE
(BUILT IN 2015)
GEORGE & REBECCA ZEIMET
RANDY KNICKMEIER
RODNEY & LAVONNE ROST
WILBERT KNICKMEIER
PAMELA & NICHOLE UCHYTIL
JAMES & JOANN MORRIS
INTERSTATE 39
INTERSTATE 90
MILE 155
WDNR
I-39/90 SB
I-39/90 NB
IN SIK & KYUNG SHIM KIM
GAIL RICHARSON
ROY KAUPER
ROBERT & MARLETTA HILL
JEFFREY & SANDRA NOTSTAD
HAMMEN DR
AG DITCH #2
JAMES NOTSTAD
NOTSTAD ARMSTRONG LLC
END CONSTRUCTION
EAST CHURCH ROAD
SB IH 39
BRIDGE OVER
E. CHURCH RD
(BUILT IN 2016)
MADISON
SLOPE INTERCEPT
MYRON FOSDAHL
SB IH 39
(BUILT IN 2016)
MILE 154
AG DITCH #3