I-39/90
DANE COUNTY LINE TO E. CHURCH RD
DANE COUNTY
MARCH 16, 2016

PROJECT DESIGN I.D. 1007-10-01
SCALE: 1 INCH = 200 FEET

AERIAL PHOTO: 2012

39/90 IMPROVING *a gateway to Wisconsin*

PROPOSED RIGHT-OF-WAY
TEMPORARY EASEMENT LINE
PROPOSED SLOPE INTERCEPT
EXISTING RIGHT-OF-WAY
EXISTING PROPERTY LINE
▬ PROPOSED BRIDGE
▬ PROPOSED ROADWAY
▨ 2012 DELINEATED WETLANDS

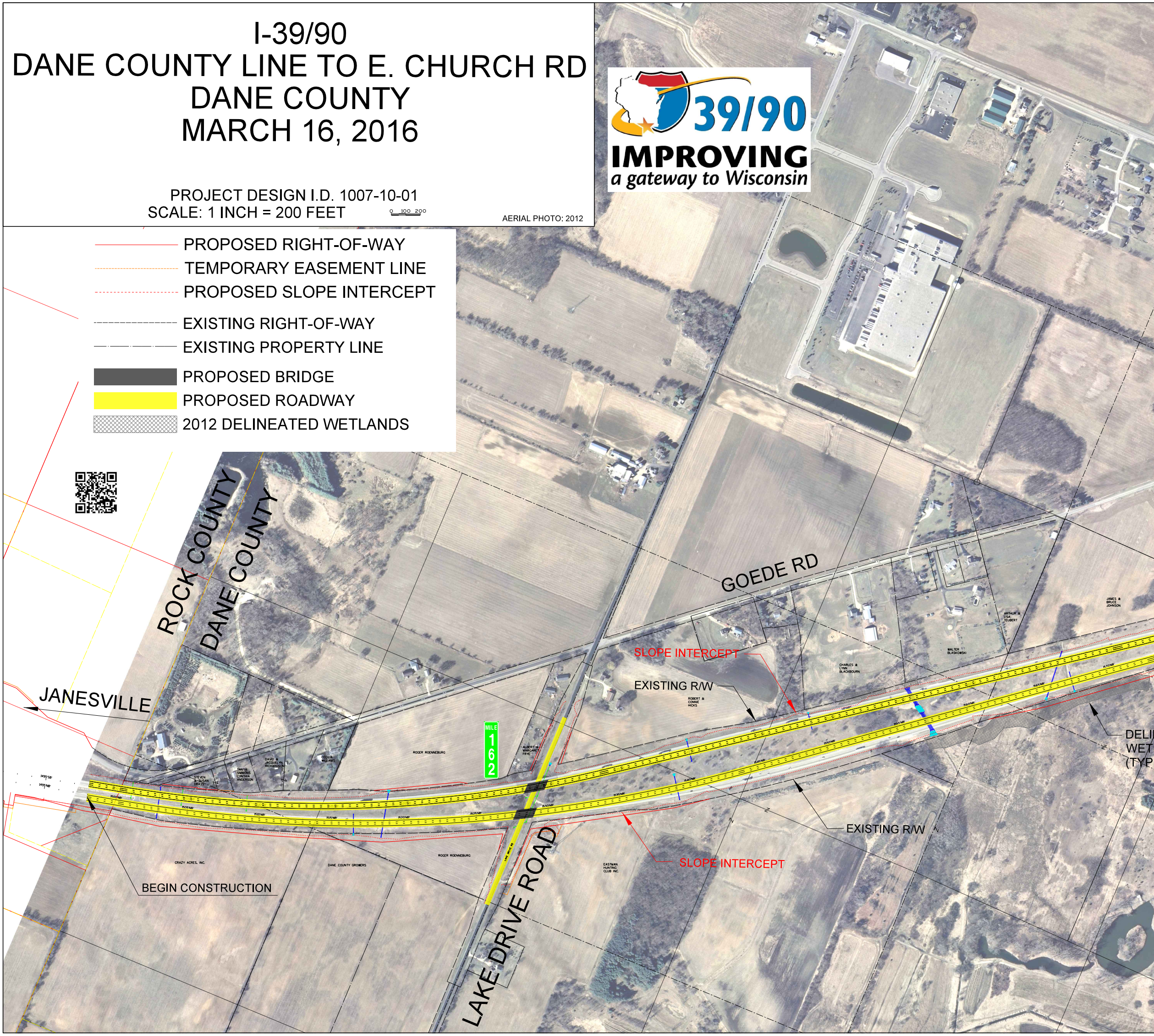
0 100 200
ROCK COUNTY
DANE COUNTY
JANESVILLE
GOEDE RD
SLOPE INTERCEPT
EXISTING R/W
ROBERT & CONNIE HICKS
CHARLES & LYNN BLACKBOURN
WALTER BLASKOWSKI
ARTHUR & LISA TEUBERT
JAMES & BRUCE JOHNSON
DELI
WET
(TYP
STEVEN & SUSAN DRAYS
TANYA SIMMONS CYNTHIA ANDERSON
DAVID & JACQUELYN RICHARDSON
CECILIA WILLIAMS
ROGER ROENNEBURG
MILE 162
ALBERT & MARGARET FRYE
1505'NB'
1510'NB'
1515'NB'
1520'NB'
1525'NB'
1530'NB'
1545'NB'
1550'NB'
1555'NB'
1560'NB'
1565'NB'
1570'NB'
EXISTING R/W
SLOPE INTERCEPT
CRAZY ACRES, INC.
DANE COUNTY GROWERS
ROGER ROENNEBURG
LAKE DRIVE RD
EASTMAN HUNTING CLUB INC.
BEGIN CONSTRUCTION
LAKE DRIVE ROAD

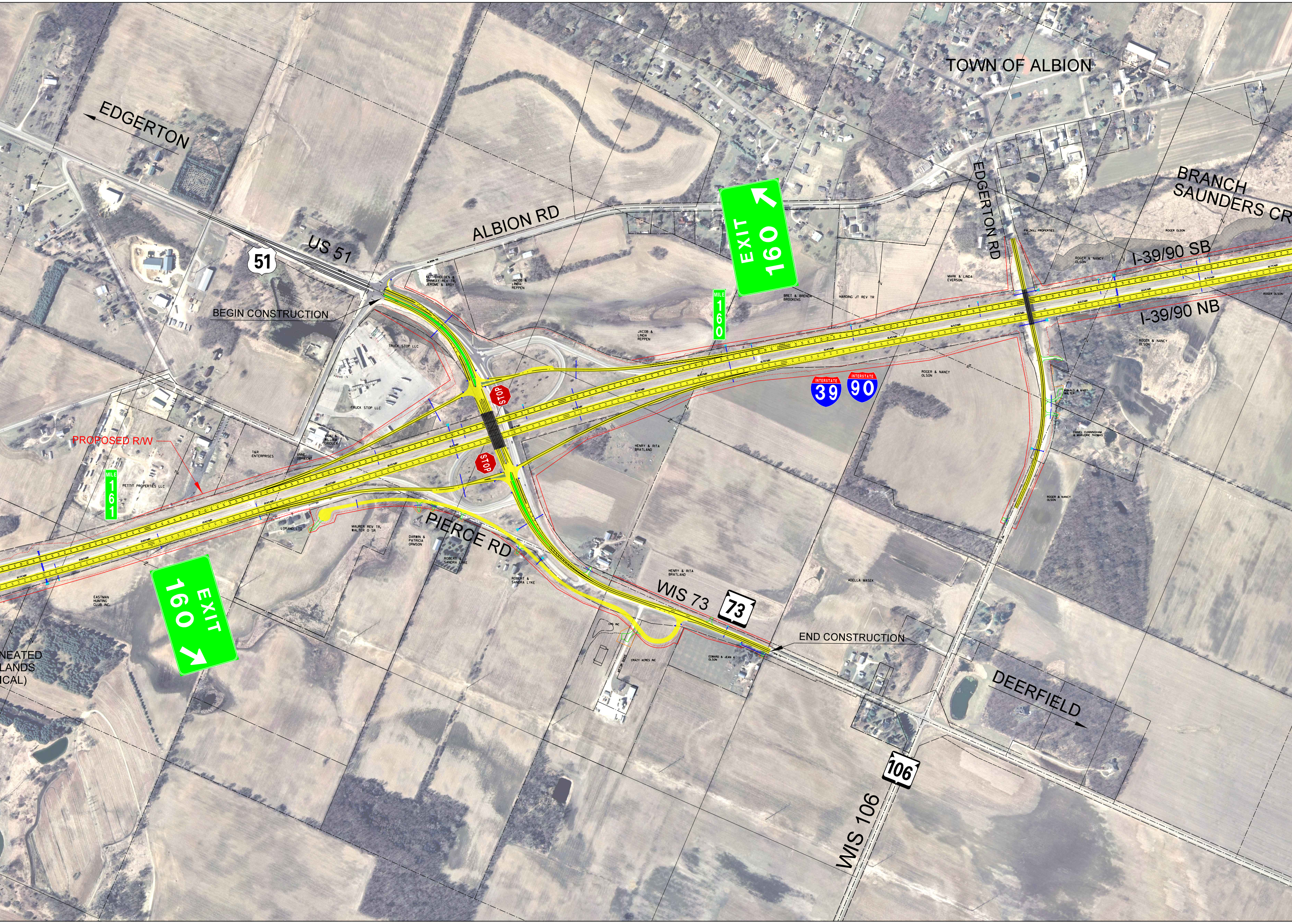
TOWN OF ALBION
EDGERTON
US 51
51
ALBION RD
EDGERTON RD
BRANCH SAUNDERS CR
I-39/90 SB
I-39/90 NB
EXIT 160
MILE 160
MILE 161
BEGIN CONSTRUCTION
END CONSTRUCTION
PROPOSED R/W
STOP
STOP
INTERSTATE 39
INTERSTATE 90
PIERCE RD
WIS 73
73
WIS 106
106
DEERFIELD
NEATED
LANDS
ICAL)
KEITH HOLDEN & SHINKAY REV TR, JEROME & ARDY
JACOB & LINDA REPPEN
JACOB & LINDA REPPEN
TRUCK STOP LLC
TRUCK STOP LLC
VICKI & WILLIAM GRIDLEY
T&R ENTERPRISES
ANNE OBRIECHT
PETTIT PROPERTIES LLC
HENRY & RITA BRATLAND
HENRY & RITA BRATLAND
BRET & BRENDA BROOKENS
HARDING JT REV TR
MARK & LINDA EVERSON
PALZKILL PROPERTIES LLC
ROGER OLSON
ROGER OLSON
ROGER & NANCY OLSON
ROGER & NANCY OLSON
ROGER & NANCY OLSON
ROGER & NANCY OLSON
RONALD & MARY WALTER
DANIEL CUNNINGHAM & MARJORIE THOMAS
LORAND LTD
MAURER REV TR, WALTER O SR
DARWIN & PATRICIA ORMSON
ROBERT & SANDRA LYKE
ROBERT & SANDRA LYKE
CHS INC
CRAZY ACRES INC
EDWARD & JEAN A OLSON
ADELLA MASEK
EASTMAN HUNTING CLUB INC.

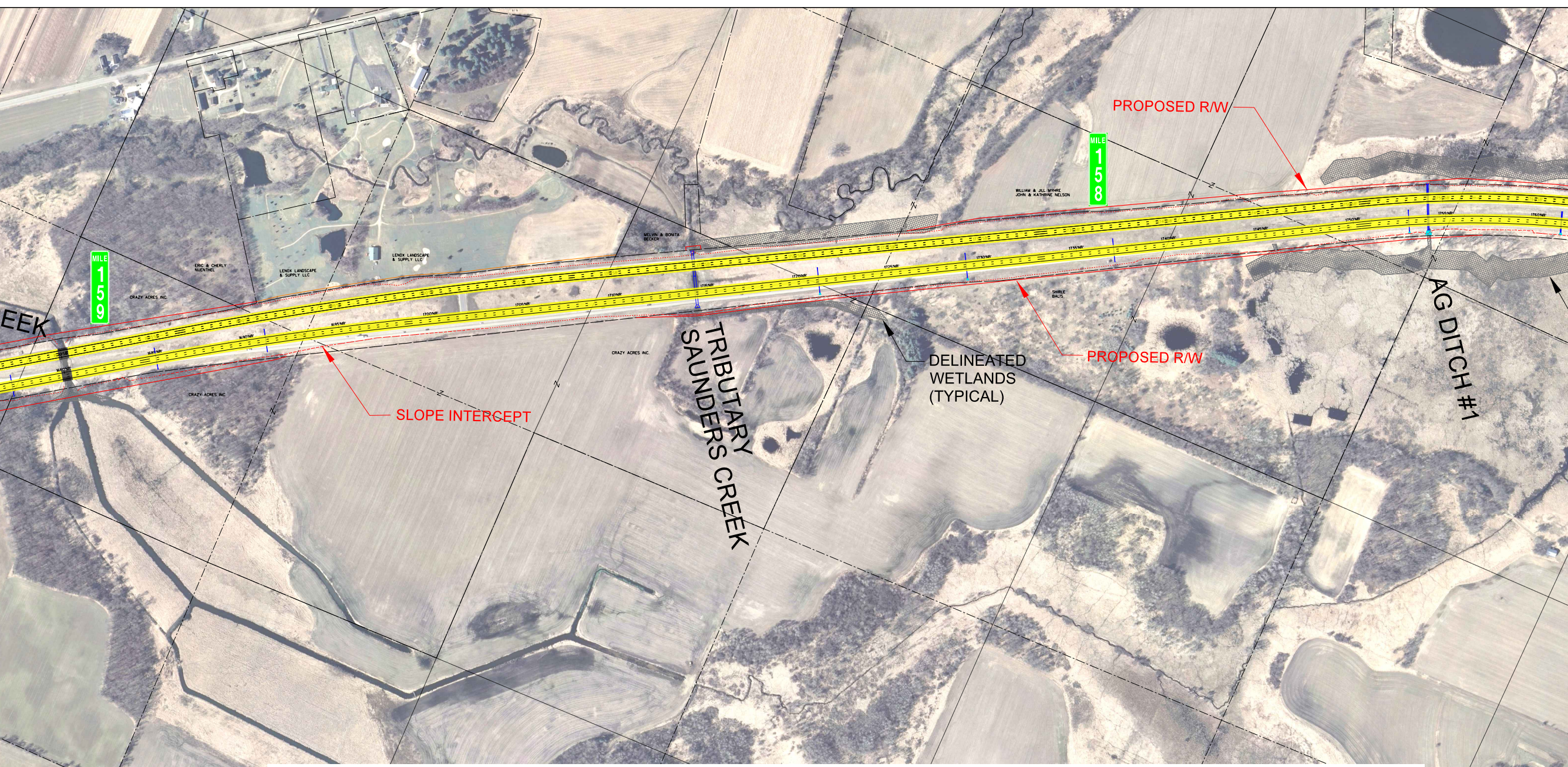
MILE 159
EEK
ERIC & CHERLY NUENTHEL
LENOX LANDSCAPE & SUPPLY LLC
LENOX LANDSCAPE & SUPPLY LLC
CRAZY ACRES INC.
CRAZY ACRES INC.
CRAZY ACRES INC.
MELVIN & BONITA BECKER
SLOPE INTERCEPT
TRIBUTARY
SAUNDERS CREEK
1690'NB'
1695'NB'
1700'NB'
1705'NB'
1710'NB'
1715'NB'
1720'NB'
1725'NB'
1730'NB'
1735'NB'
1740'NB'
1745'NB'
1750'NB'
1755'NB'
1760'NB'
DELINEATED
WETLANDS
(TYPICAL)
MILE 158
WILLIAM & JILL MYHRE
JOHN & KATHRINE NELSON
PROPOSED R/W
PROPOSED R/W
SHIRLE BALIS
AG DITCH #1

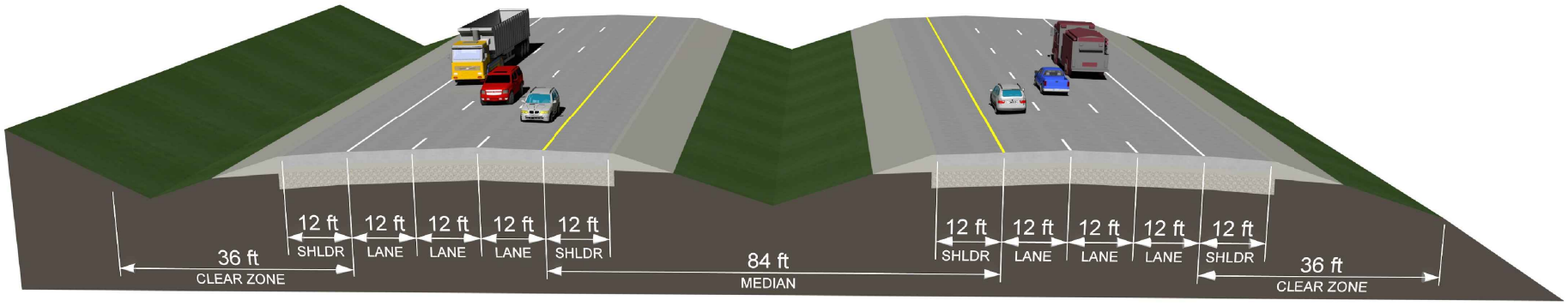
36 ft
CLEAR ZONE
12 ft
SHLDR
12 ft
LANE
12 ft
LANE
12 ft
LANE
12 ft
SHLDR
84 ft
MEDIAN
12 ft
SHLDR
12 ft
LANE
12 ft
LANE
12 ft
LANE
12 ft
SHLDR
36 ft
CLEAR ZONE

I-39/90
TYPICAL SECTION

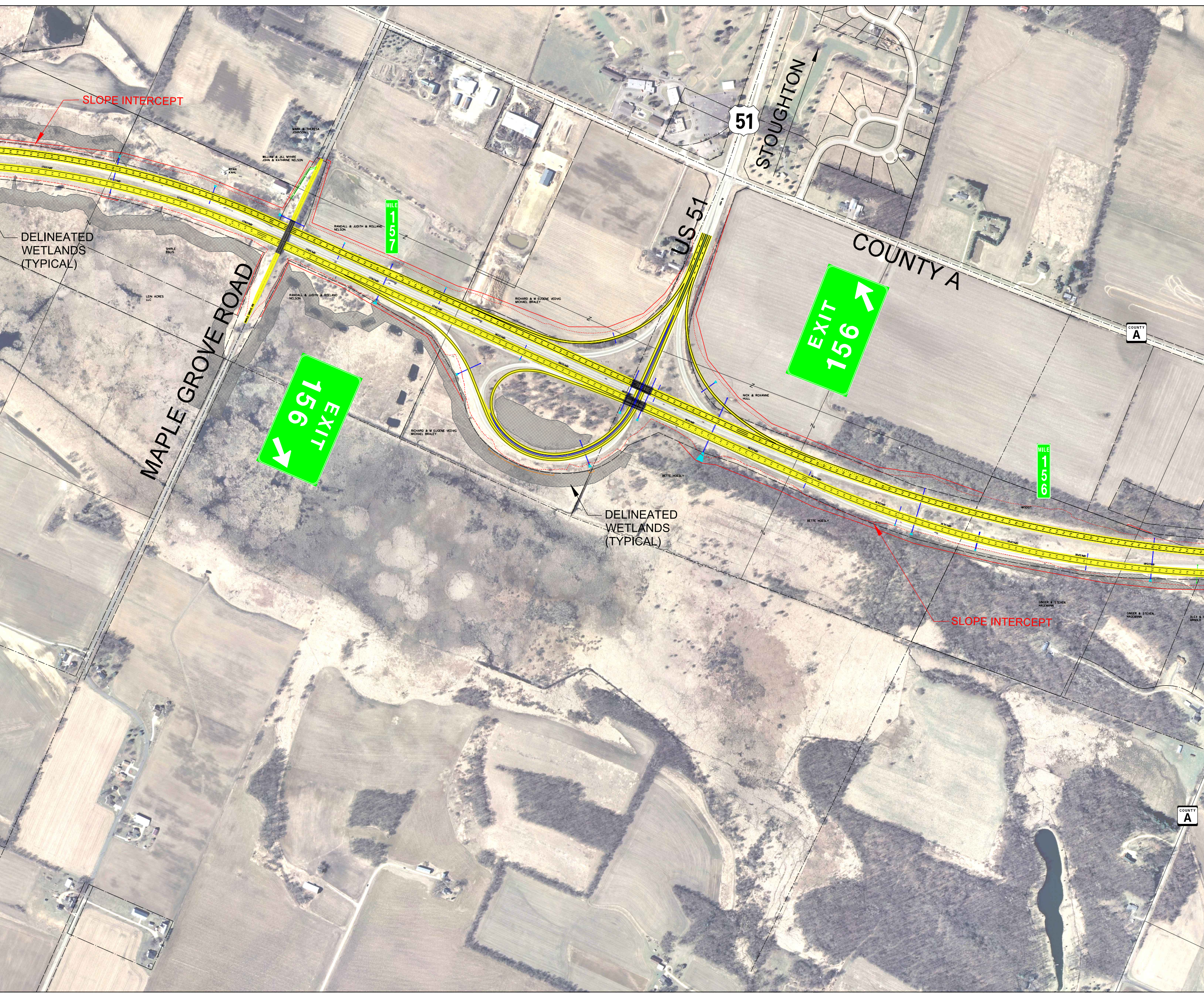
SLOPE INTERCEPT
DELINEATED WETLANDS (TYPICAL)
MAPLE GROVE ROAD
MARK & THERESA JOHNSON
WILLIAM & JILL MYHRE
JOHN & KATHRINE NELSON
RYAN KAHL
SHIRLE BALIS
LEIN ACRES LLC
RANDALL & JUDITH & ROLLAND NELSON
RANDALL & JUDITH & ROLLAND NELSON
1765'NB'
1775'NB'
1780'NB'
1785'NB'
1790'NB'
1795'NB'
1800'NB'
1805'NB'
1815'NB'
1820'NB'
1825'NB'
1830'NB'
1835'NB'
1840'NB'
1845'NB'
1850'NB'
MILE 157
51
STOUGHTON
US 51
COUNTY A
EXIT 156
EXIT 156
RICHARD & M EUGENE VEDVIG
MICHAEL BRALEY
RICHARD & M EUGENE VEDVIG
MICHAEL BRALEY
NICK & ROXANNE HULL
BETTE HOESLY
BETTE HOESLY
DELINEATED WETLANDS (TYPICAL)
WISDOT
MILE 156
COUNTY A
SLOPE INTERCEPT
GINGER & STEVEN HAGEMANN
GINGER & STEVEN HAGEMANN
ALEX &
ARNOLD
COUNTY A

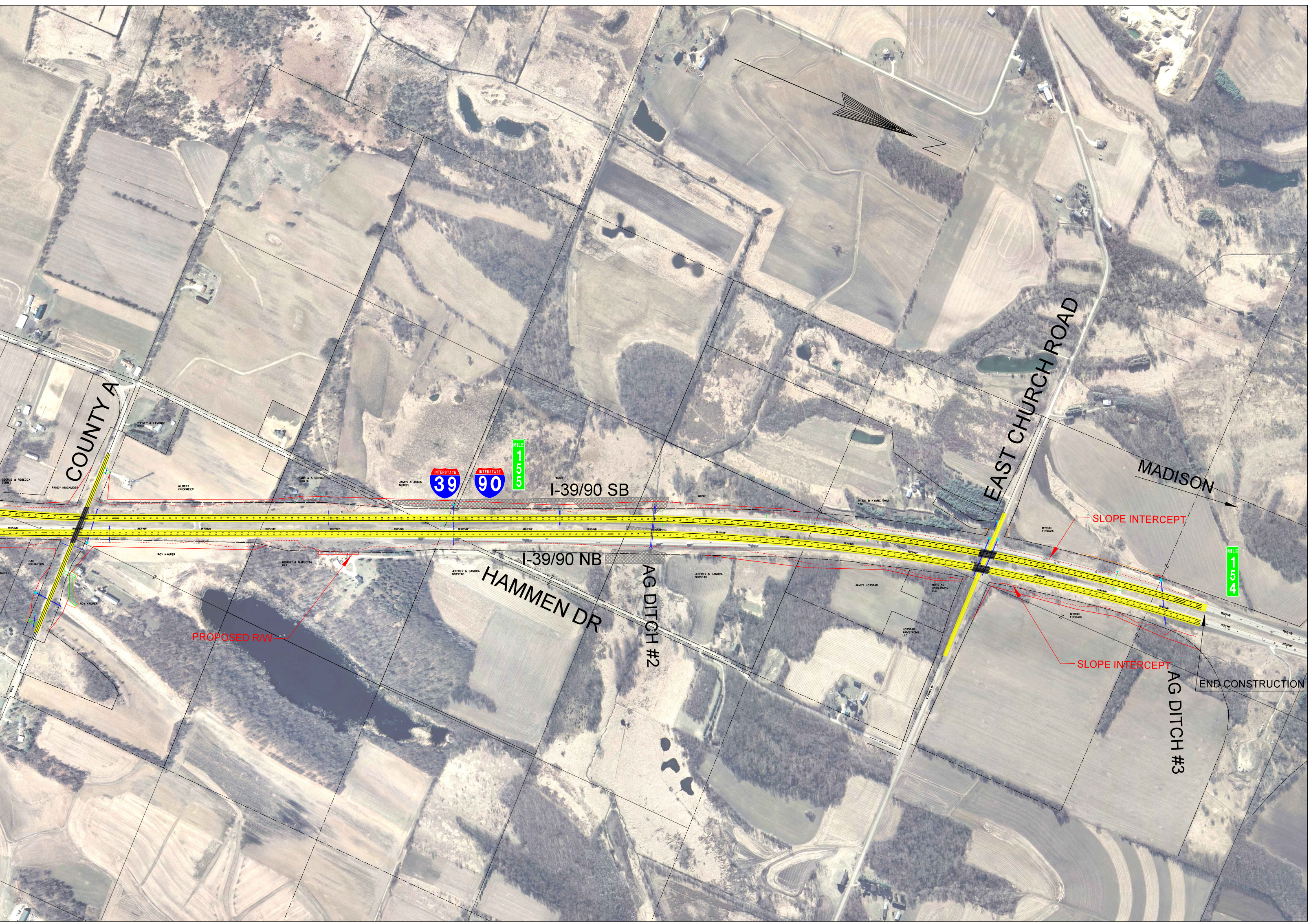
N
COUNTY A
GEORGE & REBECCA ZEIMET
RANDY KNICKMEIER
RODNEY & LAVONNE ROST
WILBERT KNICKMEIER
PAMELA & NICHOLE UCHYTIL
JAMES & JOANN MORRIS
INTERSTATE 39
INTERSTATE 90
MILE 155
I-39/90 SB
WDNR
I-39/90 NB
GAIL RICHARSON
RACHEL
ROY KAUPER
ROY KAUPER
ROBERT & MARLETTA HILL
PROPOSED R/W
JEFFREY & SANDRA NOTSTAD
HAMMEN DR
AG DITCH #2
JEFFREY & SANDRA NOTSTAD
IN SIK & KYUNG SHIM KIM
JAMES NOTSTAD
NOTSTAD ARMSTRONG LLC
NOTSTAD ARMSTRONG LLC
EAST CHURCH ROAD
MYRON FOSDAHL
MYRON FOSDAHL
SLOPE INTERCEPT
SLOPE INTERCEPT
MADISON
MILE 154
AG DITCH #3
END CONSTRUCTION
1855'NB'
1860'NB'
1865'NB'
1870'NB'
1875'NB'
1880'NB'
1885'NB'
1890'NB'
1895'NB'
1900'NB'
1905'NB'
1910'NB'
1915'NB'
1920'NB'
1925'NB'
1930'NB'
1935'NB'
1940'NB'
1945'NB'