2

CONCEPTUAL STAGING

I-39/90
CENTRAL SEGMENT ID 1005-10-01 ROCK COUNTY
NORTH SEGMENT ID 1007-10-01 DANE COUNTY

YEAR 2015

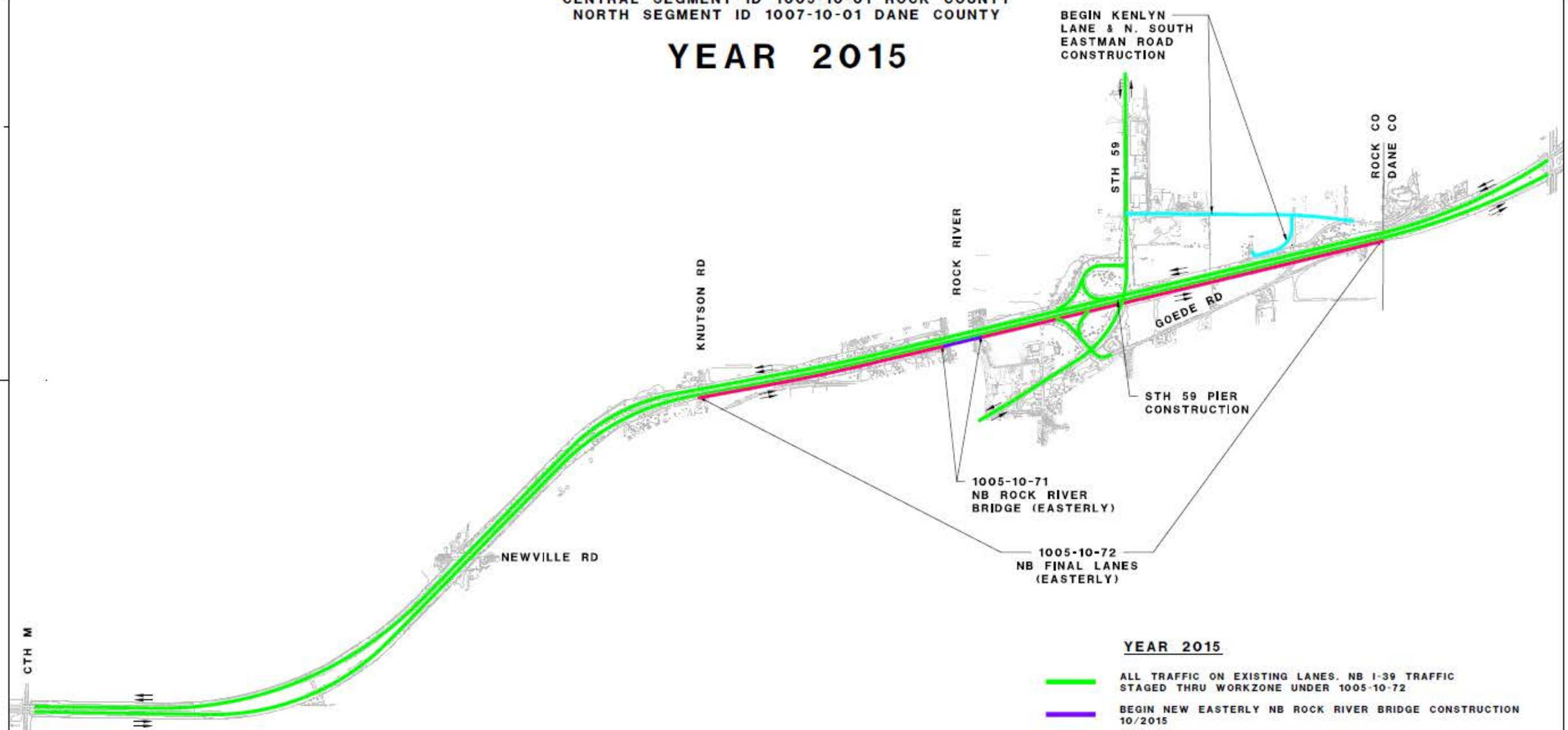

YEAR 2015

- ALL TRAFFIC ON EXISTING LANES. NB I-39 TRAFFIC STAGED THRU WORKZONE UNDER 1005-10-72
- BEGIN NEW EASTERLY NB ROCK RIVER BRIDGE CONSTRUCTION 10/2015
- BEGIN KENLYN LANE & N. SOUTH EASTMAN ROAD CONSTRUCTION 10/2015
- BEGIN I-39 NB TEMP WIDENING IN MEDIAN 10/2015
- TRAFFIC DIRECTION

RA SMITH
9/5/14
1 OF 6

PROJECT NO:1005-10-71,72	HWY:JH-39/90	COUNTY:ROCK	CONCEPTUAL STAGING SCHEMATIC	SHEET	E

FILE NAME : K:\1112719\CIVIL3D\10051072\SHEETSPLAN\STAGING\CONCEPTUAL FOR 60\OVERALL\CONCEPTUAL STAGING 2015.DWG PLOT DATE : 9/3/2008 9:36 AM PLOT BY : BECHENDORF, RANDY PLOT NAME :

WISDOT/CADDS SHEET 42

2

CONCEPTUAL STAGING

I-39/90
CENTRAL SEGMENT ID 1005-10-01 ROCK COUNTY
NORTH SEGMENT ID 1007-10-01 DANE COUNTY

YEAR 2016

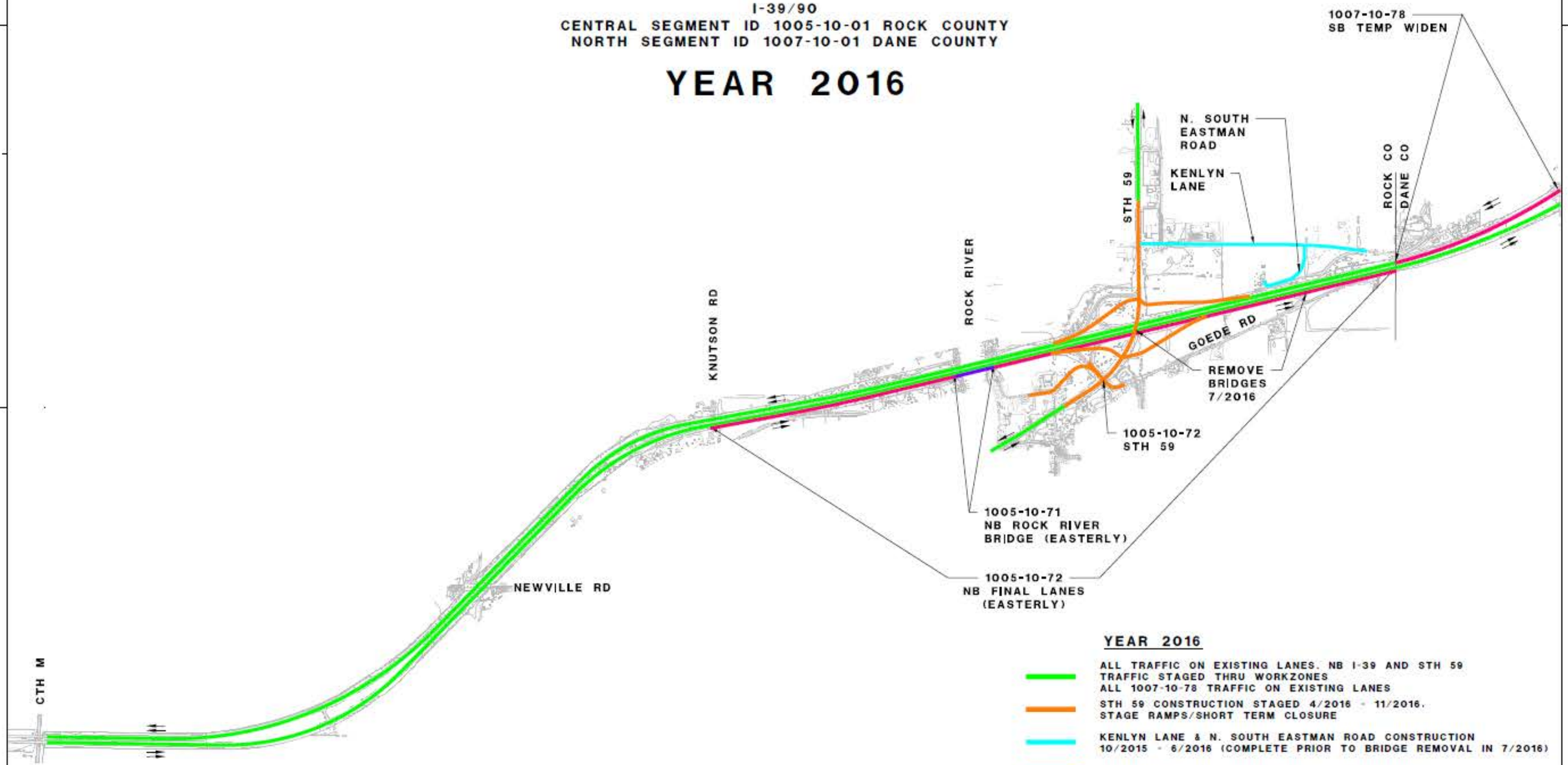

YEAR 2016

- ALL TRAFFIC ON EXISTING LANES. NB I-39 AND STH 59 TRAFFIC STAGED THRU WORKZONES
  ALL 1007-10-78 TRAFFIC ON EXISTING LANES
- STH 59 CONSTRUCTION STAGED 4/2016 - 11/2016.
  STAGE RAMPS/SHORT TERM CLOSURE
- KENLYN LANE & N. SOUTH EASTMAN ROAD CONSTRUCTION
  10/2015 - 6/2016 (COMPLETE PRIOR TO BRIDGE REMOVAL IN 7/2016)
- CONTINUE NB ROCK RIVER BRIDGE CONSTRUCTION
- CONTINUE 1005-10-72 I-39 NB MAINLINE CONSTRUCTION
  1007-10-78 I-39 SB TEMP WIDEN UNDER TRAFFIC 4/2016 TO 10/2016
- TRAFFIC DIRECTION

RA SMITH
9/5/14
2 OF 6

PROJECT NO:1005-10-71,72	HWY:JH-39/90	COUNTY:ROCK	CONCEPTUAL STAGING SCHEMATIC	SHEET	E

FILE NAME : K:\1112719\CIVIL3D\10051072\SHEETSPLAN\STAGING\CONCEPTUAL FOR 60\OVERALL\CONCEPTUAL STAGING 2016.DWG PLOT DATE : 10/9/2015 11:16 AM PLOT BY : BECKENDORF, RANDY PLOT NAME :

WISDOT/CADDS SHEET 42

CONCEPTUAL STAGING

I-39/90
CENTRAL SEGMENT ID 1005-10-01 ROCK COUNTY
NORTH SEGMENT ID 1007-10-01 DANE COUNTY

YEAR 2017

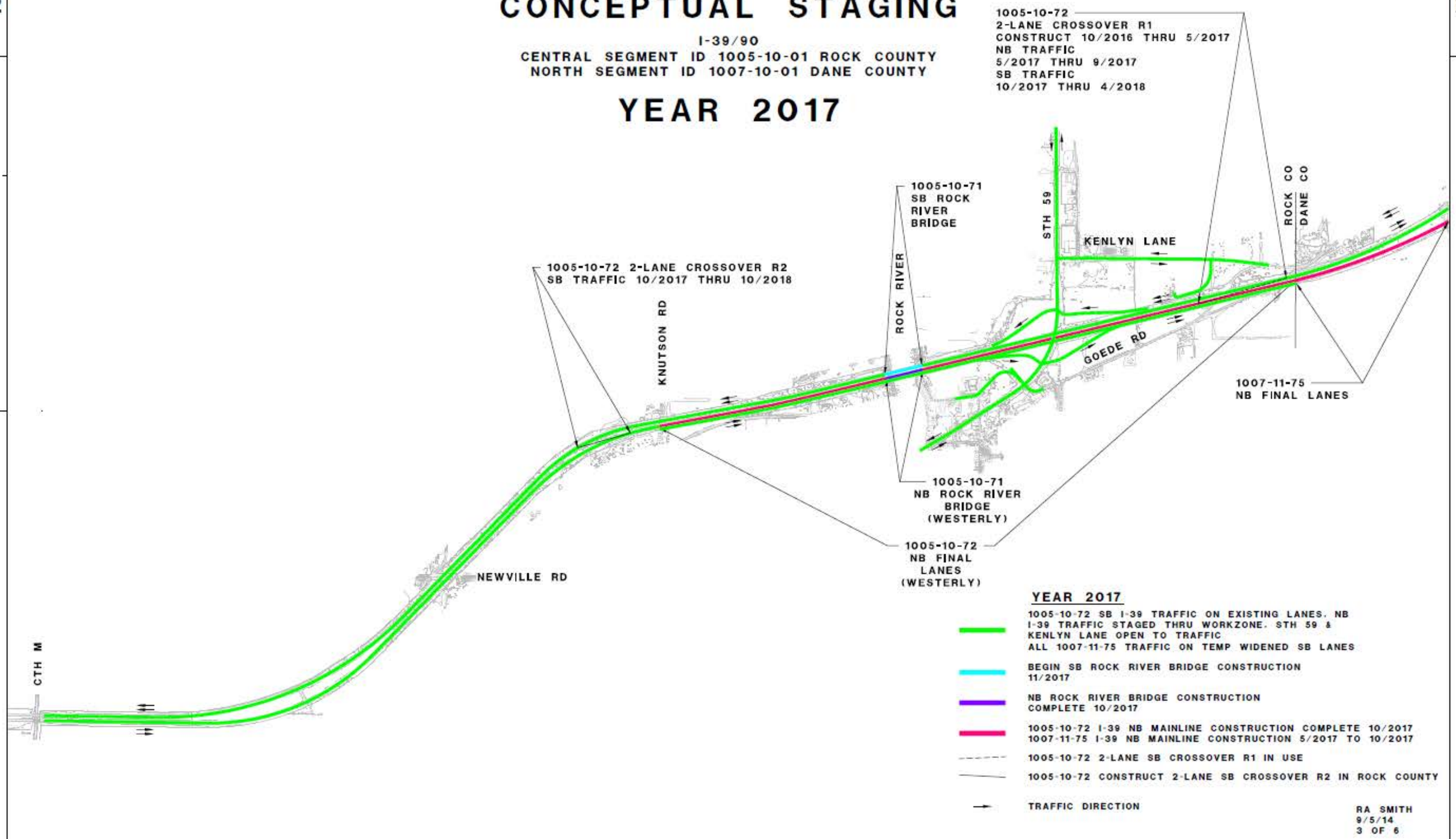

RA SMITH
9/5/14
3 OF 6

PROJECT NO:1005-10-71,72	HWY:IH-39/90	COUNTY:ROCK	CONCEPTUAL STAGING SCHEMATIC	SHEET	E

FILE NAME : K:\1112719\CIVIL3D\1005107 2\SHEETSPLAN\STAGING\CONCEPTUAL FOR 60\OVERALL\CONCEPTUAL STAGING 2017.DWG PLOT DATE : 10/9/2015 12:36 PM PLOT BY : BECKENDORF, RANDY PLOT NAME :

WISDOT/CADDS SHEET 42

CONCEPTUAL STAGING

I-39/90
CENTRAL SEGMENT ID 1005-10-01 ROCK COUNTY
NORTH SEGMENT ID 1007-10-01 DANE COUNTY

YEAR 2018

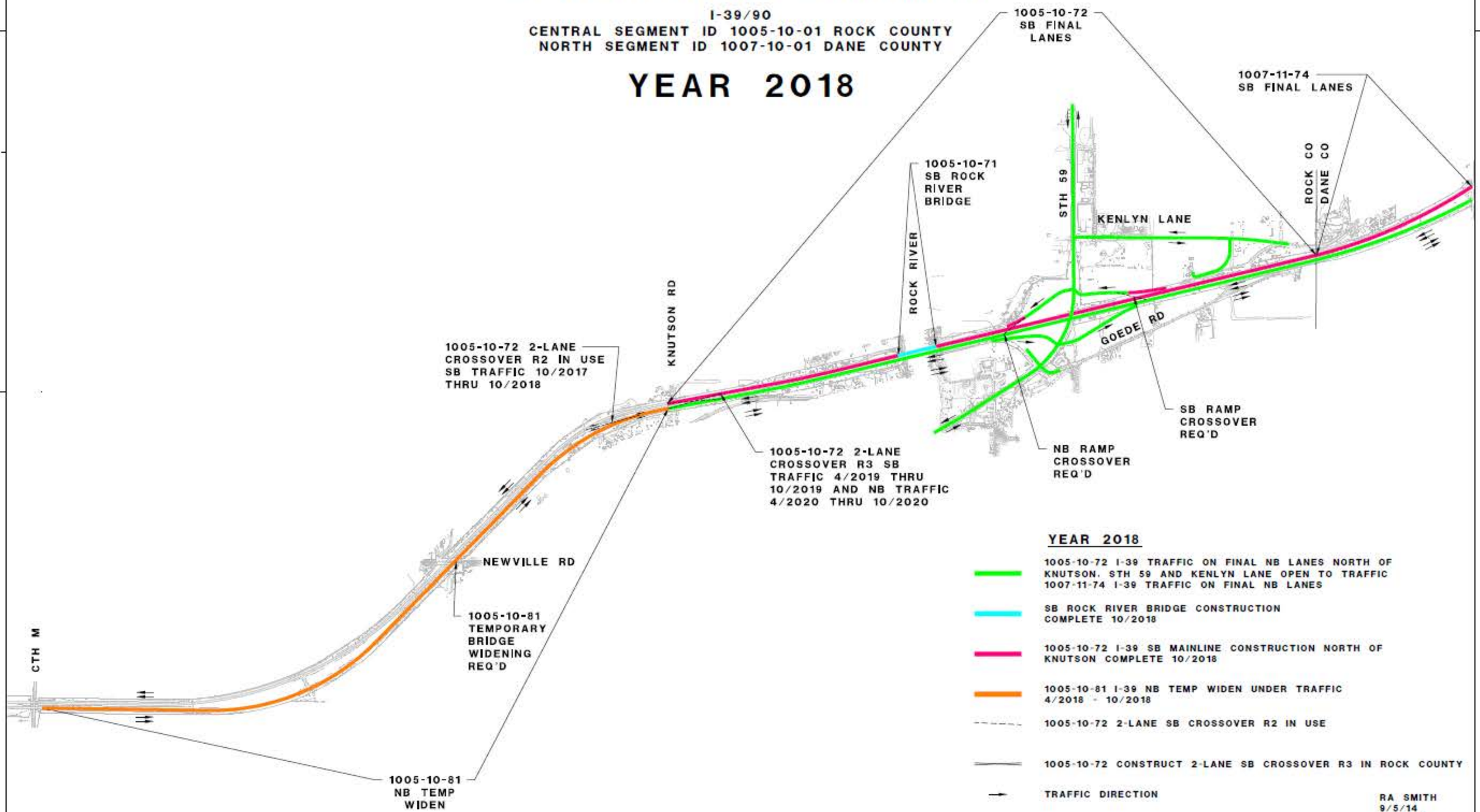

RA SMITH
9/5/14
4 OF 6

PROJECT NO:1005-10-71,72	HWY:JH-39/90	COUNTY:ROCK	CONCEPTUAL STAGING SCHEMATIC	SHEET	E

FILE NAME : K:\1112718\CIVIL3D\10051072\SHEETSPLAN\STAGING\CONCEPTUAL FOR 60\OVERALL\CONCEPTUAL STAGING 2018.DWG PLOT DATE : 10/9/2015 12:50 PM PLOT BY : BECKENDORF, RANDY PLOT NAME :