I-39/90
DANE COUNTY LINE TO E. CHURCH RD
DANE COUNTY
MARCH 5, 2015

PROJECT DESIGN I.D. 1007-10-01
SCALE: 1 INCH = 200 FEET

―	PROPOSED RIGHT-OF-WAY
- - -	TEMPORARY EASEMENT LINE
······	PROPOSED SLOPE INTERCEPT
- - - -	EXISTING RIGHT-OF-WAY
—·—·—	EXISTING PROPERTY LINE
■	PROPOSED BRIDGE
🟨	PROPOSED ROADWAY
▨	2012 DELINEATED WETLANDS

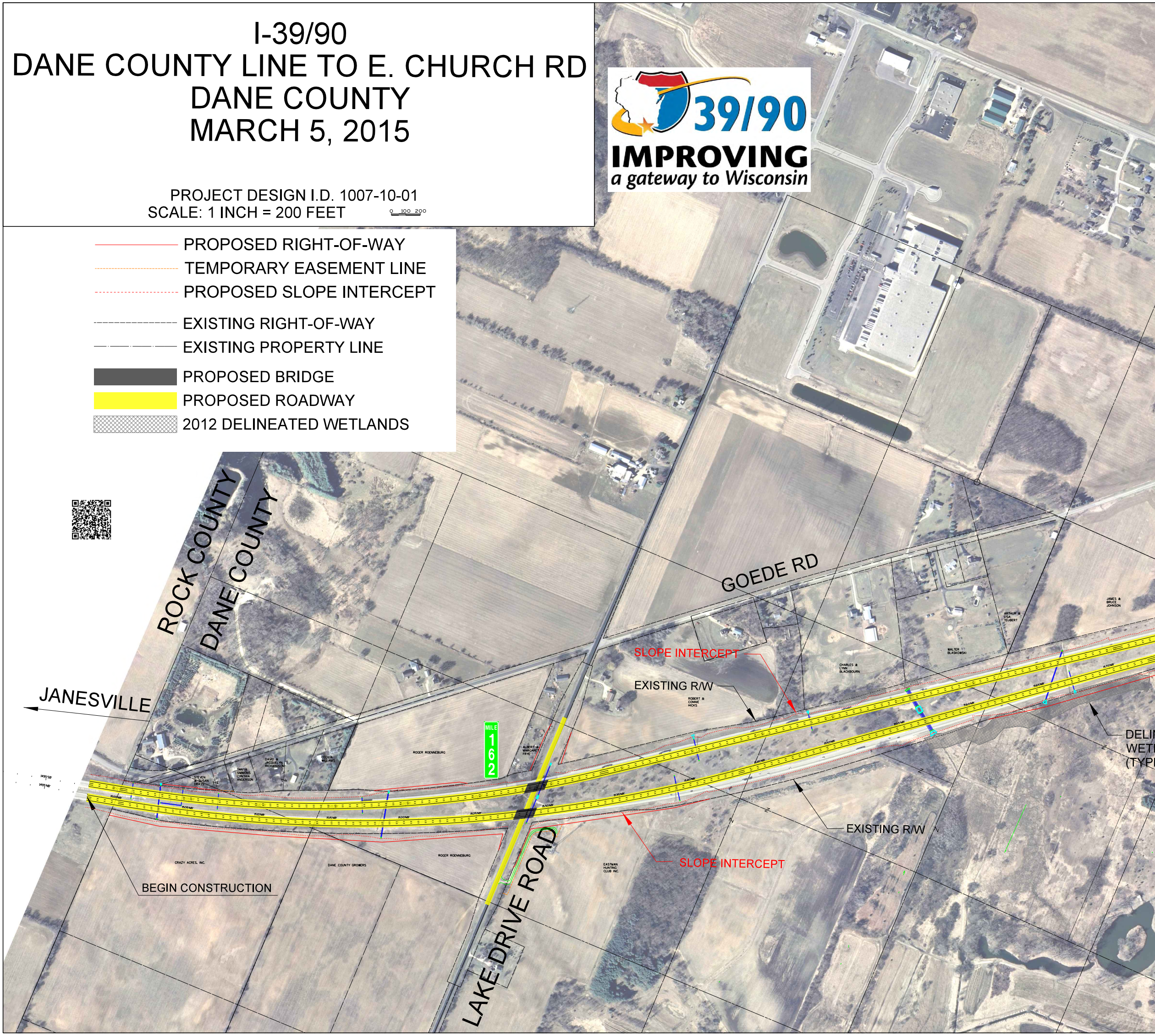
0 100 200
39/90
IMPROVING
a gateway to Wisconsin
ROCK COUNTY
DANE COUNTY
JANESVILLE
GOEDE RD
LAKE DRIVE ROAD
MILE 162
SLOPE INTERCEPT
EXISTING R/W
SLOPE INTERCEPT
EXISTING R/W
BEGIN CONSTRUCTION
DELI
WET
(TYP
STEVEN & SUSAN DRAYS
TANYA SIMMONS CYNTHIA ANDERSON
DAVID & JACQUELYN RICHARDSON
CECILIA WILLIAMS
ROGER ROENNEBURG
ALBERT & MARGARET FRYE
CRAZY ACRES, INC.
DANE COUNTY GROWERS
ROGER ROENNEBURG
EASTMAN HUNTING CLUB INC.
ROBERT & CONNIE HICKS
CHARLES & LYNN BLACKBOURN
WALTER BLASKOWSKI
ARTHUR & LISA TEUBERT
JAMES & BRUCE JOHNSON
1500'NB'
1505'NB'
1510'NB'
1515'NB'
1520'NB'
1525'NB'
1530'NB'
1550'NB'
1555'NB'
1560'NB'
1565'NB'
1570'NB'

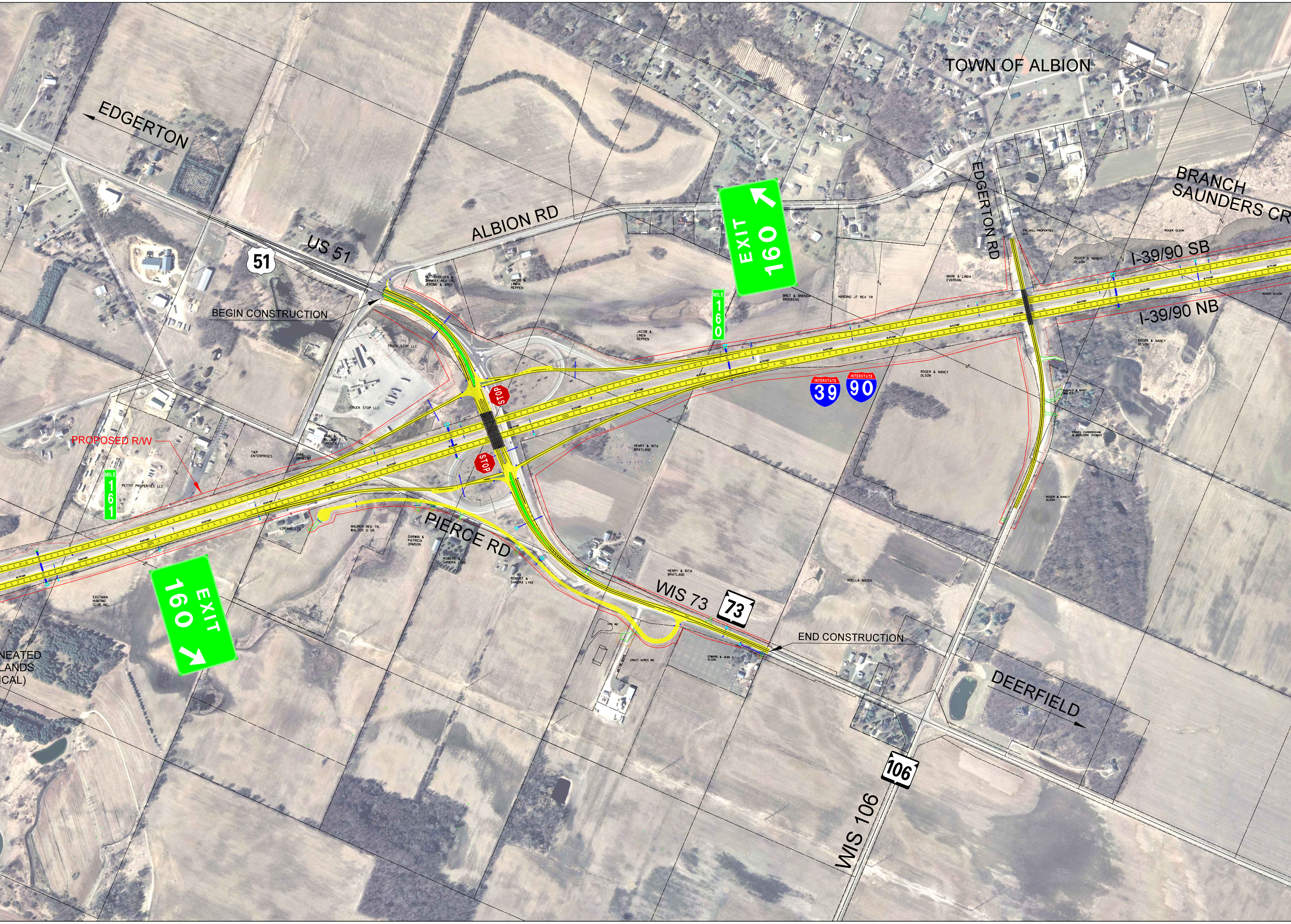
TOWN OF ALBION
EDGERTON
US 51
51
ALBION RD
EXIT 160
MILE 160
EDGERTON RD
BRANCH SAUNDERS CR
I-39/90 SB
I-39/90 NB
BEGIN CONSTRUCTION
KEITH HOLDEN & SHINKAY REV TR, JEROME & ARDY
JACOB & LINDA REPPEN
JACOB & LINDA REPPEN
BRET & BRENDA BROOKENS
HARDING JT REV TR
MARK & LINDA EVERSON
PALZKILL PROPERTIES LLC
ROGER OLSON
ROGER & NANCY OLSON
ROGER OLSON
ROGER & NANCY OLSON
ROGER & NANCY OLSON
INTERSTATE 39
INTERSTATE 90
RONALD & MARY WALTER
DANIEL CUNNINGHAM & MARJORIE THOMAS
ROGER & NANCY OLSON
TRUCK STOP LLC
TRUCK STOP LLC
STOP
STOP
VICKI & WILLIAM GRIDLEY
PROPOSED R/W
T&R ENTERPRISES
ANNE OBRIECHT
HENRY & RITA BRATLAND
MILE 161
PETTIT PROPERTIES LLC
LORAND LTD
MAURER REV TR, WALTER O SR
DARWIN & PATRICIA ORMSON
PIERCE RD
ROBERT & SANDRA LYKE
ROBERT & SANDRA LYKE
HENRY & RITA BRATLAND
WIS 73
73
EASTMAN HUNTING CLUB INC.
EXIT 160
NEATED
LANDS
ICAL)
CHS INC
CRAZY ACRES INC
EDWARD & JEAN A OLSON
END CONSTRUCTION
ADELLA MASEK
DEERFIELD
106
WIS 106

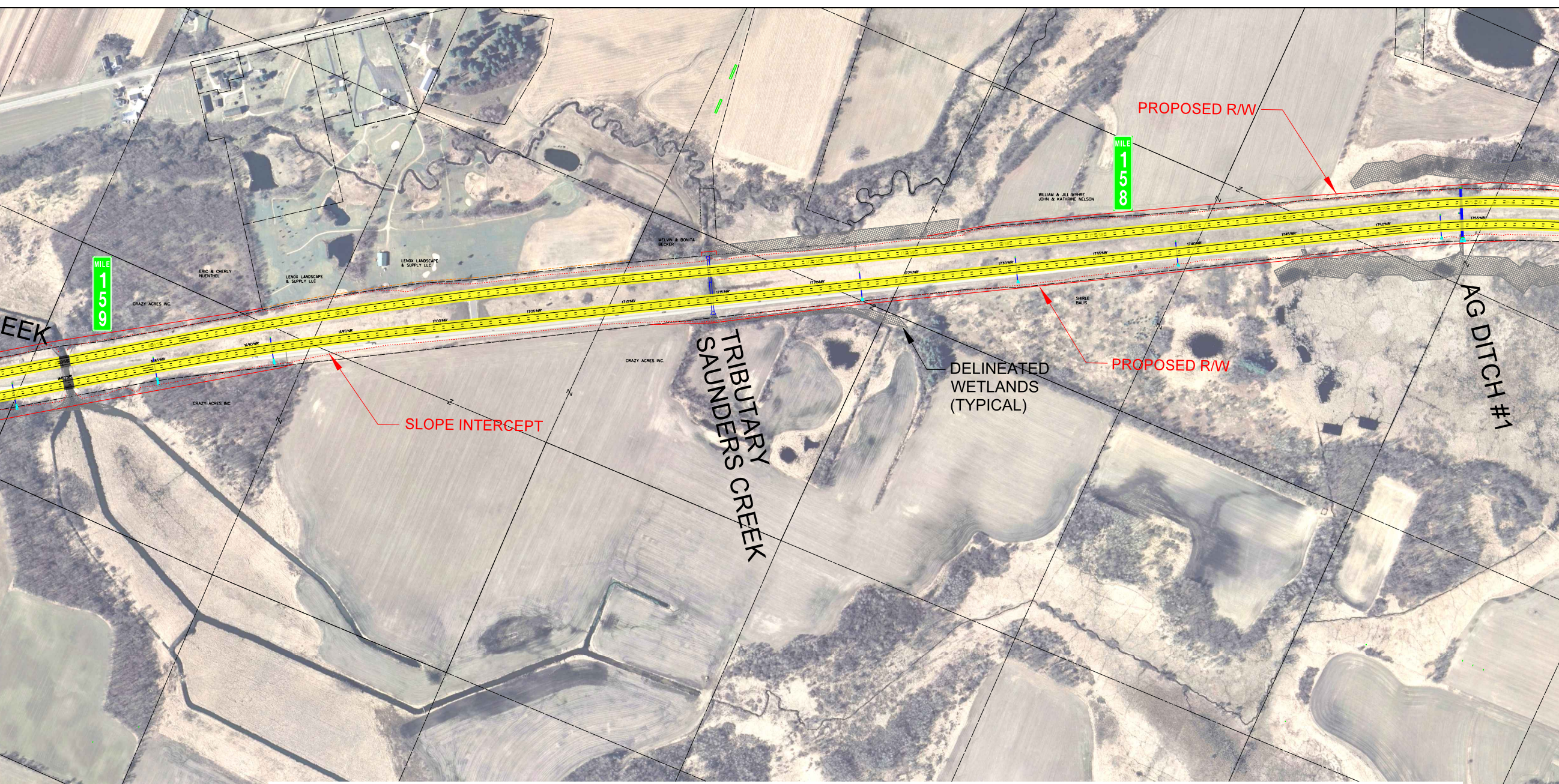
PROPOSED R/W
MILE 158
WILLIAM & JILL MYHRE
JOHN & KATHRINE NELSON
MELVIN & BONITA BECKER
MILE 159
ERIC & CHERLY NUENTHEL
LENOX LANDSCAPE & SUPPLY LLC
LENOX LANDSCAPE & SUPPLY LLC
CRAZY ACRES INC.
EEK
CRAZY ACRES INC.
CRAZY ACRES INC.
SLOPE INTERCEPT
TRIBUTARY SAUNDERS CREEK
DELINEATED WETLANDS (TYPICAL)
SHIRLE BALIS
PROPOSED R/W
AG DITCH #1
1680'NB'
1685'NB'
1690'NB'
1695'NB'
1700'NB'
1705'NB'
1710'NB'
1715'NB'
1720'NB'
1725'NB'
1730'NB'
1735'NB'

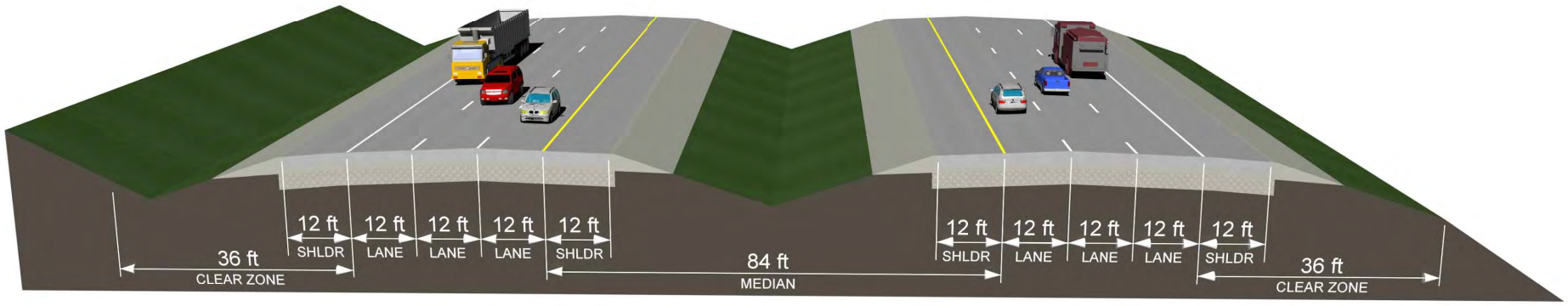
36 ft
CLEAR ZONE
12 ft
SHLDR
12 ft
LANE
12 ft
LANE
12 ft
LANE
12 ft
SHLDR
84 ft
MEDIAN
12 ft
SHLDR
12 ft
LANE
12 ft
LANE
12 ft
LANE
12 ft
SHLDR
36 ft
CLEAR ZONE

I-39/90
TYPICAL SECTION

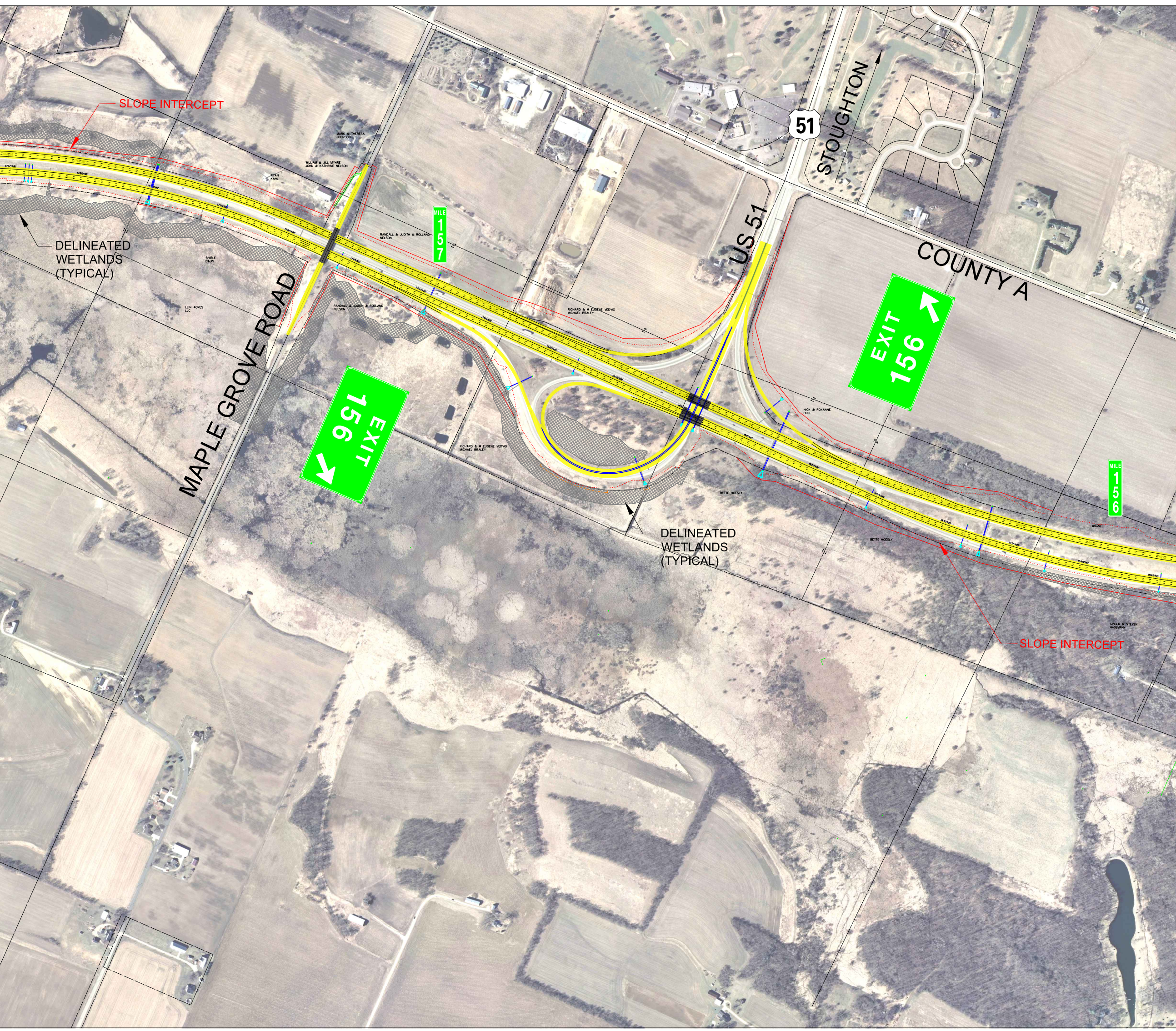
SLOPE INTERCEPT
DELINEATED
WETLANDS
(TYPICAL)
MARK & THERESA
JOHNSON
WILLIAM & JILL MYHRE
JOHN & KATHRINE NELSON
RYAN
KAHL
SHIRLE
BALIS
LEIN ACRES
LLC
MAPLE GROVE ROAD
RANDALL & JUDITH & ROLLAND
NELSON
MILE
157
RANDALL & JUDITH & ROLLAND
NELSON
51
STOUGHTON
US 51
COUNTY A
RICHARD & M EUGENE VEDVIG
MICHAEL BRALEY
EXIT
156
EXIT
156
RICHARD & M EUGENE VEDVIG
MICHAEL BRALEY
NICK & ROXANNE
HULL
BETTE HOESLY
DELINEATED
WETLANDS
(TYPICAL)
BETTE HOESLY
WISDOT
MILE
156
GINGER & STEVEN
HAGEMANN
SLOPE INTERCEPT

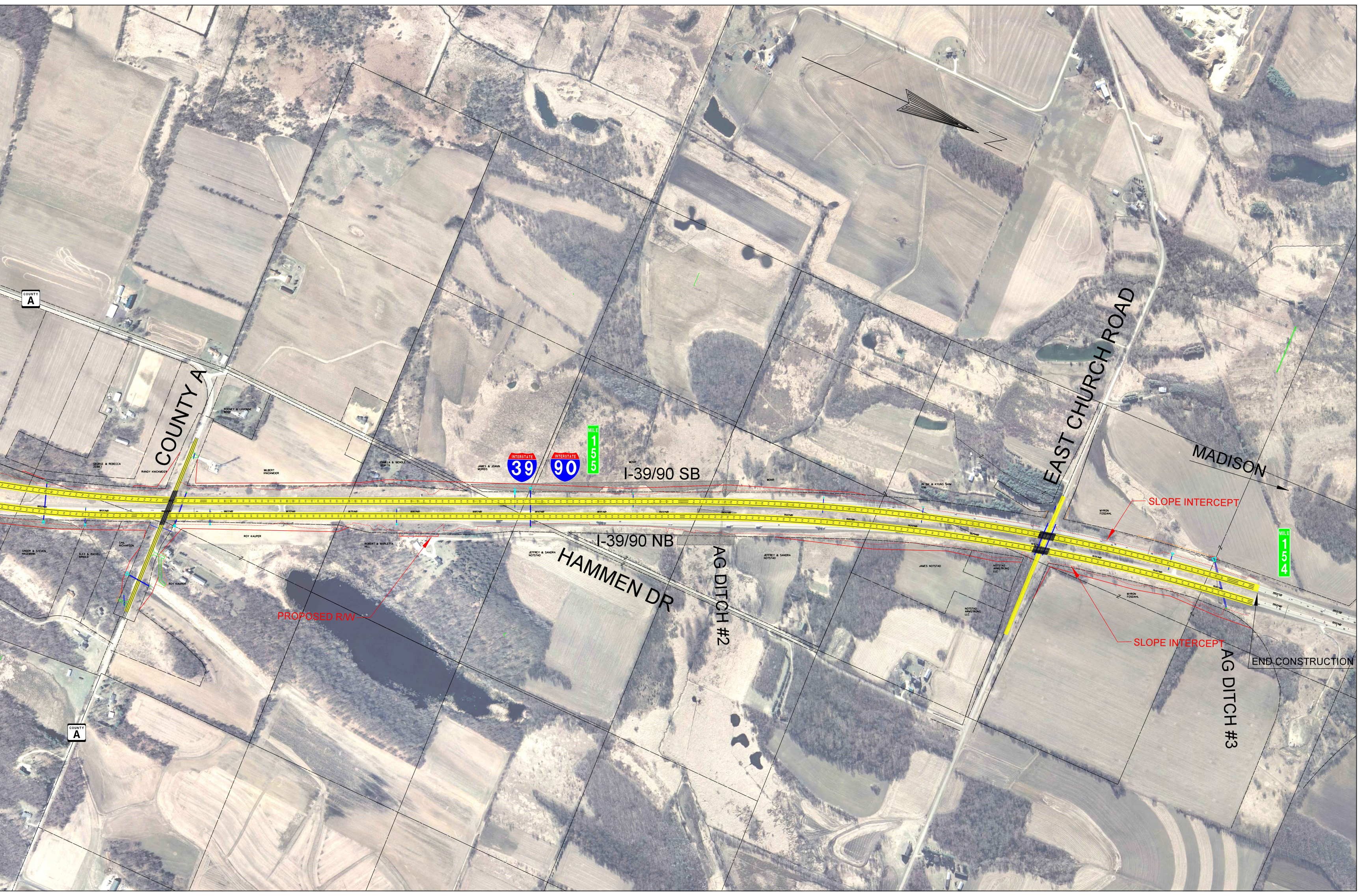
N
COUNTY A
COUNTY A
COUNTY A
GEORGE & REBECCA ZEIMET
RANDY KNICKMEIER
RODNEY & LAVONNE ROST
WILBERT KNICKMEIER
PAMELA & NICHOLE UCHYTIL
JAMES & JOANN MORRIS
INTERSTATE 39
INTERSTATE 90
MILE 155
WDNR
WDNR
I-39/90 SB
IN SIK & KYUNG SHIM KIM
EAST CHURCH ROAD
MADISON
SLOPE INTERCEPT
MYRON FOSDAHL
MILE 154
1850'NB'
1855'NB'
1860'NB'
1865'NB'
1870'NB'
1875'NB'
1880'NB'
1885'NB'
1890'NB'
1895'NB'
1900'NB'
1905'NB'
1910'NB'
1915'NB'
1920'NB'
1925'NB'
1930'NB'
1935'NB'
1940'NB'
1945'NB'
1950'SB'
1950'NB'
1955'SB'
1955'NB'
GINGER & STEVEN HAGEMANN
ALEX & RACHEL ARNOLD
GAIL RICHARSON
ROY KAUPER
ROY KAUPER
ROBERT & MARLETTA HILL
PROPOSED R/W
I-39/90 NB
JEFFREY & SANDRA NOTSTAD
HAMMEN DR
AG DITCH #2
JEFFREY & SANDRA NOTSTAD
JAMES NOTSTAD
NOTSTAD ARMSTRONG LLC
NOTSTAD ARMSTRONG LLC
MYRON FOSDAHL
SLOPE INTERCEPT
END CONSTRUCTION
AG DITCH #3