


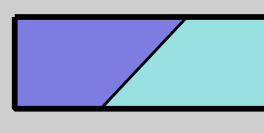












 WETLANDS	 PARCEL LINE
 PUBLIC RECREATION (4(f) RESOURCE)	 ENVIRONMENTAL CORRIDOR
 PROPOSED BRIDGE / EXISTING BRIDGE	 POTENTIAL RIGHT-OF-WAY
 HISTORIC BOUNDARY (SECTION 106 & 4(f) RESOURCE)	 FEASIBLE AND REASONABLE NOISE BARRIER
 100-YEAR FLOODPLAIN	 ACCESS CONTROL

 SCHOOL	 Residential POTENTIAL RELOCATION	 Commercial POTENTIAL RELOCATION
 CEMETERY	 HISTORIC PROPERTY	 TRAFFIC SIGNAL



SCALE IN FEET  
0 50 100 200

**PRELIMINARY DRAFT 9/24/19**